

2-7-2022

Excavation Paperwork of Unit D Levels 4-11 From Penny (8BR158)

Lydia Kiernicki
University of Central Florida

Sami Savateri
University of Central Florida

Camryn Burgs
University of Central Florida

Find similar works at: <https://stars.library.ucf.edu/penny-excavation>
University of Central Florida Libraries <http://library.ucf.edu>

This Excavation Paperwork is brought to you for free and open access by the Penny Site (8BR158) at STARS. It has been accepted for inclusion in Penny Site Excavation by an authorized administrator of STARS. For more information, please contact STARS@ucf.edu.

Recommended Citation

Kiernicki, Lydia; Savateri, Sami; and Burgs, Camryn, "Excavation Paperwork of Unit D Levels 4-11 From Penny (8BR158)" (2022). *Penny Site Excavation*. 17.
<https://stars.library.ucf.edu/penny-excavation/17>

Notes - Unit D - 1/31/2022

Weather approx. 50°, sunny

We cleaned out the unit - Feature was covered w/sand, uncovered w/travel + brushes. (Fairly sure Feature was D-2.)

S - Wall had a lot of slumpage + parts fell - was also not covered by the tarp.

W - Wall had a lot of plant roots growing out of it. Chopped roots.

N + E Walls were intact.

Found shell in feature clean-up.

In wall + Floor clean-up, found fish bones + scales, turtle carapace, a piece of pottery, some charcoal.

Unit cleaning is complete.

Measurements:

Center: 39 cmbd

SE: 36.5

SW: 36.5

NW: 37

NE: 38

Feature: 36.

ARCHAEOLOGY LEVEL EXCAVATION FORM

Project Name: CCAMP 6
Site Name and #: Penny site 8 BRIS8
Unit Name: Unit D Unit Size: 2x2
Level: 4 Level Thickness: 10cm
Excavators: LK, SS, CB, KT Date Begun: 3/22/21
Recorded by: LK Date Ended: 2/7/22

EXCAVATION METHODS:

Soil Screened? ☒ Yes ☐ No Screening Method: ☐ Water ☒ Dry Mesh Size: ☐ 1/16" ☐ 1/8" ☒ 1/4"
Excavation Methods: ☒ Shovel ☒ Trowel ☐ Other: _____

DEPTHS BELOW UNIT DATUM:

Initial Depth: SW 29cm SE 31cm NW 29cm NE 29cm Center 29cm → 2021
Final Depth: SW 41cm SE 41cm NW 40cm NE 41cm Center 40cm → 2022
Elevation of Unit Datum: 3 cm from ground surface
Datum 2

SOIL/SEDIMENT DESCRIPTION:

Munsell Number: 7.5 YR 2.5/1 Color Description: Black
Texture: Wet, sandy (grainy) Inclusions: just occasional shell

Soil Changes from Previous Level:

Soil Color: ☐ Lighter ☒ Darker ☐ Unchanged ☐ Mottled ☐ More than one ☒ NA

Soil Texture: ☐ Sandier ☐ More Clay-like ☐ Wetter ☐ Unchanged ☒ NA

Description: Wetter sand due to current field conditions, also don't have access to level 3 forms

ARTIFACTS:

☐ Sterile ☒ Artifacts: FS Number: 1150127 Total Number of Bags: 1 bag

Artifacts Density: ☐ Increased from previous level ☒ Decreased from previous level ☐ Same ☐ NA

Artifacts in this Level: ☒ Evenly distributed ☐ Concentrated in one of more areas ☐ NA

Description: Not the entire level decreased in density, just sections

Describe Artifact Content:

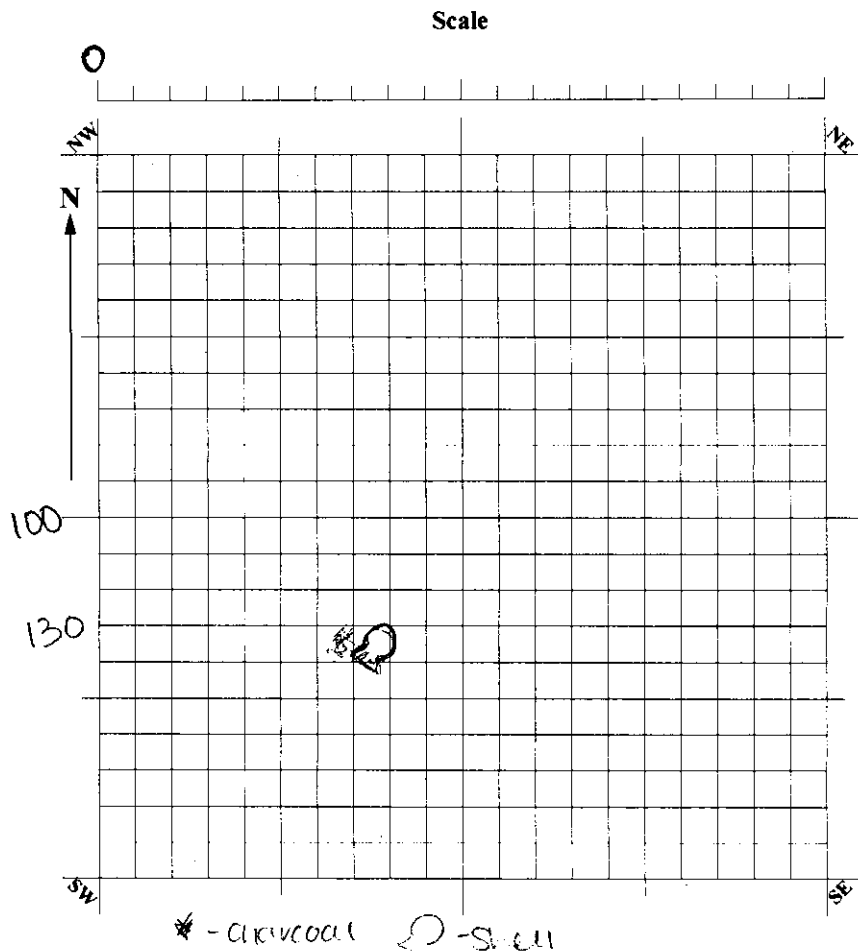
☐ Prehistoric Ceramics ☐ Lithics ☒ Shell ☐ Modified Shell ☒ Faunal Remains

☒ Modified Faunal Remains ☐ Human Remains ☐ Metal ☐ Glass ☒ Charcoal

☐ Historic Ceramics ☐ Masonry ☐ Bead ☐ Coin ☐ Other: _____

Description: cut 3 ~~burnt~~ burnt bone, vertebrae, shell pieces

PLAN VIEW:



Mapped Item and Elev. (cmbd)

1. Shell/charcoal 37 cmbd
2. _____
3. _____
4. _____
5. _____
6. _____
7. _____
8. _____
9. _____
10. _____

FEATURES (Record on Feature Form):

- ☒ Yes ☐ No **Feature Number:** D2 **Depth Below Surface:** 30 cmbd **Size:** 90x62 cm N→S
- ☐ Possible Post Mold ☐ Hearth ☐ Burial ☒ ^{possible} Trash Pit ☐ Well ☐ Cistern ☐ Foundation
- ☐ Artifact Concentration ☐ Living Floor ☐ Charcoal Concentration ☒ Other: shell concentration
- Description:** many shells concentrated

SPECIAL SAMPLES:

- ☒ Yes ☐ No **Special Sample Number:** _____
- ☒ C14 ☐ Floatation ☐ Pollen ☐ Sediment/Soil ☐ Other _____
- Description:** charcoal cluster

NOTES:

Continued on Note Form: ☒ Yes ☐ No **Number of Pages:** 1 of 1

Crew Chief's Review & Approval: _____

Principal Investigator's Approval: _____

FIELD NOTES

Project Name: CCAMP 6

Site Name and #: Penny site 8BR158

Excavators: LK, SS, CB, KT

Date(s): 2/7/22

Prehistoric

Notes: Unit D

opening measurements 2/7/2022

NW: 37cm SE: 39.5cm C: 40cm

NE: 38cm SW: 37cm

Wall slumpage:

• small pottery piece
North wall where
collapse was.

CB starts clearing wall slumpage. Wall collapse on North wall occurred this morning. We aren't touching D2 feature.

• D2 (feature) - orange sand. Tom told us to leave it be.

• started screening level 4 → ss/cb shuffling

• finding small ^{fish} bones, clam shells, charcoal

• taking C14 samples - charcoal found with ^{large} shell

• measurements:

PTN: ~~70cm~~ 72cm PTE: 135cm, depth: ~~37cm~~ 37cm

• General level bag, C14 ss bag (charcoal)

[NE: 41 SE: 41 C: 40

NW: 40 SW: 41

ending level measurements

• found a fish scale

• 2 bags collected

UNIT LEVEL EXCAVATION NOTES

Project Name: CCAMP 45

Site Name and #: Penny Site 8BR158

Excavators: AM, SS, JR, AW

Date(s): 3/22/21 - 4/5/21

Unit Name: 4D

Unit Size: 2 x 2 m

Level: 4

Level Thickness: _____

Prehistoric

- 4/5/21 - Cleanup walls/pedal stool: pottery found during cleanup
- General bag level created
 - Already collected C¹⁴, Donax, a shell special samples
 - Feature shaped like Sid (measuring concentration for mapping)
 - Prepped for bisection
 - Starting from matrix to feature. (excured by awire)
 - West of pedal stool has shell concentration (previously identified is continuing into pedal stool)
 - finding vertebrae, shell, pottery, charcoal in pedal stool. (sammi shifting)
 - burnt bone
 - Upon removal of D2 (west wall) shell concentration is leading into pedal stool. Goff indicated shell concentration needs to be labeled as ~~ped~~ feature. Number will be assigned by P.I.
 - Will be avoiding new feature / continuing pedal stool (D1)
 - identified possible shell cluster in center 40cmbd - continues pass 40cmbd; ~~don't~~ ^{won't} chase it.
 - clump of Donax shell light sand / lots of Donax coming out of center.
 - North/~~South~~ half: bone, Donax, charcoal, pieces pottery
 - Large root in feature (Jess removed root)
 - Donax extends past 40, but we won't go past 40.
 - Artifact concentration is lessening NE of feature.
 - Burnt bone, big pieces of bone, lots of donax, and other shell found.
 - Donax cluster (41cmbd) / Level depth ended at 40
 - 7 bags collected from north half.
 - Profiling feature before removing South part.
 - Starting South half of feature (sammi)
 - collecting flotation samples.

CL: Donax - model patches of culture material in feature.
Pottery
C¹⁴

UNIT LEVEL EXCAVATION NOTES

Project Name: CCAMP #5

Site Name and #: Penny Site 8BR158

Excavators: AM, SS, JR, AW Date(s): 4/5/21

Unit Name: D.1 Unit Size: 2 x 2 m

Level: 4 Level Thickness: _____

- 3 bags of flotation from south portion
- 39 cmbd bottom south half of feature.
- Total bags collected 10 7(north) 3(south)

ARCHAEOLOGY LEVEL EXCAVATION FORM

Project Name: CCAMP 6
 Site Name and #: Penny Site 8BR158
 Unit Name: D Unit Size: 2 x 2
 Level: 5 Level Thickness: 10cm
 Excavators: LK, SS, CB, KT Date Begun: 2/7/2022
 Recorded by: LK, KT, CB Date Ended: 2/16/2022

EXCAVATION METHODS:

Soil Screened? ☒ Yes ☐ No Screening Method: ☐ Water ☒ Dry Mesh Size: ☐ 1/16" ☐ 1/8" ☒ 1/4"
 Excavation Methods: ☒ Shovel ☒ Trowel ☐ Other: _____

DEPTHS BELOW UNIT DATUM:

Initial Depth: SW 41cm SE 41cm NW 40cm NE 41cm Center 40cm
 Final Depth: SW 50cm SE 41cm NW 49cm NE 49cm Center 48cm
 Elevation of Unit Datum: 3cm from ground surface
datum 2

SOIL/SEDIMENT DESCRIPTION:

Munsell Number: 10YR 4/2 Color Description: dark grayish brown
 Texture: grainy, dry Inclusions: Roots, occasional shell
smooth, soft

Soil Changes from Previous Level:

Soil Color: ☒ Lighter ☐ Darker ☒ Unchanged ☐ Mottled ☐ More than one ☐ NA
 Soil Texture: ☒ Sandier ☐ More Clay-like ☐ Wetter ☐ Unchanged ☐ NA
 Description: _____

ARTIFACTS:

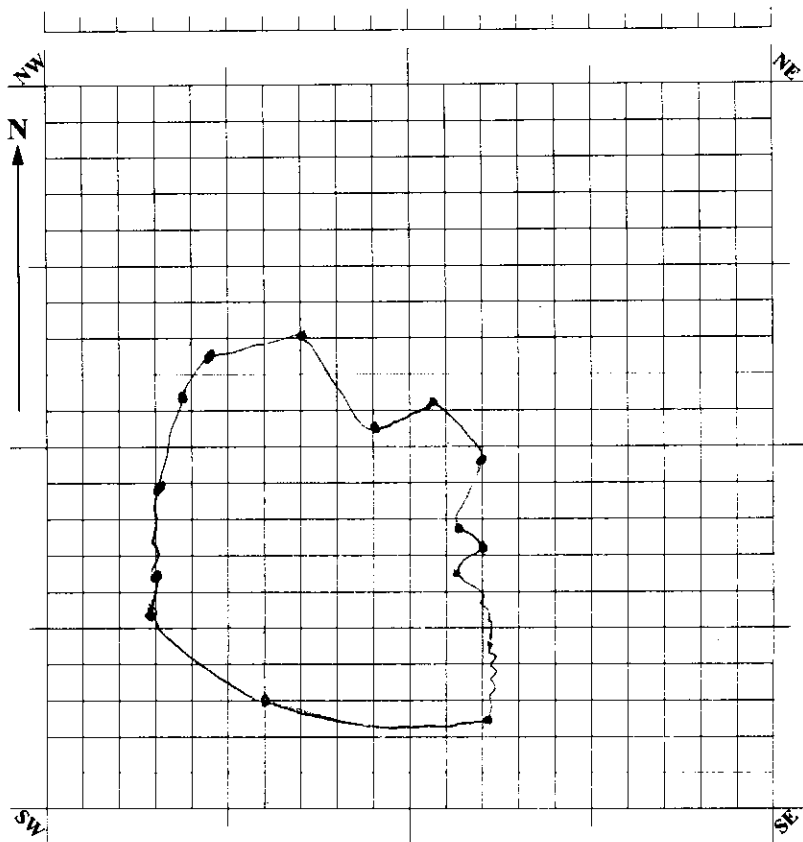
☐ Sterile ☒ Artifacts: FS Number: 187 193-194 Total Number of Bags: _____
 Artifacts Density: ☐ Increased from previous level ☒ Decreased from previous level ☒ Same ☐ NA
 Artifacts in this Level: ☒ Evenly distributed ☐ Concentrated in one of more areas ☐ NA
 Description: Shell, small bone, charcoal, shark tooth (modified)

Describe Artifact Content:

☐ Prehistoric Ceramics ☐ Lithics ☒ Shell ☐ Modified Shell ☒ Faunal Remains
☒ Modified Faunal Remains ☐ Human Remains ☐ Metal ☐ Glass ☒ Charcoal
☐ Historic Ceramics ☐ Masonry ☒ Bead ☐ Coin ☐ Other: _____
 Description: _____

PLAN VIEW:

Scale



Mapped Item and Elev. (cmbd)

1. Ash deposit/shell deposit

2. _____

3. _____

4. _____

5. _____

6. _____

7. _____

8. _____

9. _____

10. _____

FEATURES (Record on Feature Form):

☒ Yes ☐ No Feature Number: D-3 Depth Below Surface: 43 Size: _____ cm

☐ Possible Post Mold ☐ Hearth ☐ Burial ☐ Trash Pit ☐ Well ☐ Cistern ☐ Foundation

☒ Artifact Concentration ☐ Living Floor ☐ Charcoal Concentration ☒ Other: Ash, shell, fauna concentration

Description: 122 N 175.5 E (points cont. in notes)

SPECIAL SAMPLES:

☐ Yes ☐ No Special Sample Number: _____

☒ C14 ☐ Floatation ☐ Pollen ☐ Sediment/Soil ☒ Other: Ceramic

Description: C14 charcoal, C14 shark vert., ceramic sample

NOTES: _____

Continued on Note Form: ☒ Yes ☐ No Number of Pages: _____

Crew Chief's Review & Approval: _____

Principal Investigator's Approval: _____

FIELD NOTES

Project Name: CCAMP 0 Site Name and #: Penny site 8BRIS8
Excavators: UK, SS, CB, KT Date(s): 2/7/22

Notes: UNIT D, Level 5

Starting measurements:

NE: 41 SE: 41 C: 40
NW: 40 SW: 41

- Leaving feature alone.
- Finding small bones, shells, charcoal.
- 2 big shells
 ^{clams}
- Oyster shells, fish butt found
- Burnt shell piece, possible large bone (vertebrae) found. Giant fish ^(shark) vertebrae. Perfectly round!
- A lot of charcoal, very dark soil.
- Vertebrae collected as C14 sample. ~~(C14)~~
- Cleaning up walls/floor
- 40 cm bd Shark vertebrae & charcoal C14 sample collected
- ^{PTN} 88 cm from SW corner, 93 cm in. ^{PTE}
- A lot of charcoal & bone pieces.
- Drum fish palette
- Super ashy area found, digging more to see shape.

Notes (continued):

- Pulling up more oyster shells
- Shark eye snail by NE wall. (x2)
- Pottery in wall at Floor level, took for special sample: PTN 200, PTE 156, depth 40.5
- Clearing floor for ashy area, trying to find edges
 - burnt seeds
 - fish scales
- Found Shark teeth (3) (4)
- Drilled Verts (2)
- Calling ash deposit Feature D-3, Ash + Faunal + Shell deposit
- Defined shape, rectangular - pedestaling.
- Finding a lot of charcoal in cleanup over feature
- Ashy gray soil - working to define feature. Potential hearth
- Pedestaling D-3
- Points for D-3:
 - 122, 175.5
 - 122, 154
 - 111, 136
 - 118, 130
 - 111, 122
 - 120, 103
 - 106, 87
 - 89, 93
 - 70, 70
 - 45, 72
 - 38, 89
 - 30, 111
- Feature is 43 cmhd
 - ▷ lots of modern roots found within feature D-3
- Feature is 43 cmhd
- 30, 135
- 28, 143
- 60, 170
- # of bags for Level 5 on 8/7: 2

Unit D, Level 5

2-9-22

Open Unit D & began cleaning up walls while debating what to do with feature D-2

2/14/2022

Cleaning up Unit D & Feature D-2, to take photos, wet, & map. We want to get the shells out before they're exposed too much

Some shell for C14, some for isotope

Phytolite dirt-sample bottle

Unit D, level 5

FIELD NOTES

Project Name: CAMP 6

Site Name and #: 8BR158 - Penny

Excavators: SS, CB, KT, JP

Date(s): 2/14/2022 - 2/14/2022

Notes:

Mapped in Feature D-2, then ~~mapped~~ took samples: Phytolith
soil sample, 2 bags of Flotation samples, a mix of shells for
both isometric & radiometric samples. In feature found more
shell, a few small pottery ~~samples~~ ^{sherds}, shark tooth, bone.

Feature D-2 ended at 45 cm b/d, ash from D-3 extends
a bit under D-2.

In Floor clean-up, found 2 pieces of sandstone that
looks utilized. → Floor cleaned up to take more
photos w/ Feature D-2 removed.

FIELD NOTES

Project Name: CCAMP 6

Site Name and #: 8BR158

Excavators: LK, JP, CB, KT

Date(s): 2/17/2022

Notes: finishing level ~~4~~ 5

initial depth of corners (starting level):

SW - 41 cmbd; SE - ~~39~~ 41 cmbd; NE - 47 cmbd; NW - 44 cmbd
center depth: 46 cmbd (44 with tarp)

turtle shell bones and other bones found; various shells also found (bagged)

burnt seeds/beans found throughout level 5

abundance of small bones found throughout

currently going around feature D3 but will possibly remove later.

part of small canine mandible found near NW corner

cocina shell feature (small) found while cleaning the NW corner; near ~~corner~~ west wall, around 1 m from south wall [D4]

D4 → Munsell 10YR3/2 → very dark grayish brown
46cmbd → depth of D4

ending depth of unit D - Level 5

SW 50cmbd

NW 50 cmbd

SE 49cmbd

NE 50 cmbd

feature

D4 → started a feature form, mapped in donack shell concentration. logged small bones, charcoal, and saved donack shells collected from clean-up. Also found a drilled shark tooth (uniconically).

ARCHAEOLOGY LEVEL EXCAVATION FORM

Project Name: CCAMP 6
Site Name and #: Penny site 8BR158
Unit Name: D Unit Size: 2x2
Level: 6 (49-59cmbd) Level Thickness: 10cm
Excavators: LK, JP, KT, CB Date Begun: 2/16/22
Recorded by: LK Date Ended: ~~2/17/22~~ 2/23/22

EXCAVATION METHODS:

Soil Screened? ☒ Yes ☐ No Screening Method: ☐ Water ☒ Dry Mesh Size: ☐ 1/16" ☐ 1/8" ☒ 1/4"
Excavation Methods: ☒ Shovel ☒ Trowel ☐ Other: _____

DEPTHS BELOW UNIT DATUM:

Initial Depth: SW 50cm SE 49cm NW 49cm NE 49cm Center 48cm
Final Depth: SW 62cm SE 59cm NW 58.5cm NE 60cm Center 48cm
Elevation of Unit Datum: 3cm from ground surface
datum 2

SOIL/SEDIMENT DESCRIPTION:

Munsell Number: 10YR 5/3 Color Description: brown
Texture: grainy, beach Inclusions: roots, shell
sand -> less coarse

Soil Changes from Previous Level:

Soil Color: ☐ Lighter ☐ Darker ☒ Unchanged ☐ Mottled ☐ More than one ☐ NA
Soil Texture: ☒ Sandier ☐ More Clay-like ☐ Wetter ☐ Unchanged ☐ NA
Description: less coarse, grainy

ARTIFACTS:

128-232 +
☐ Sterile ☒ Artifacts: FS Number: 256 Total Number of Bags: _____
Artifacts Density: ☐ Increased from previous level ☐ Decreased from previous level ☒ Same ☐ NA
Artifacts in this Level: ☒ Evenly distributed ☐ Concentrated in one of more areas ☐ NA
Description: shell, shark tooth, bone, pottery

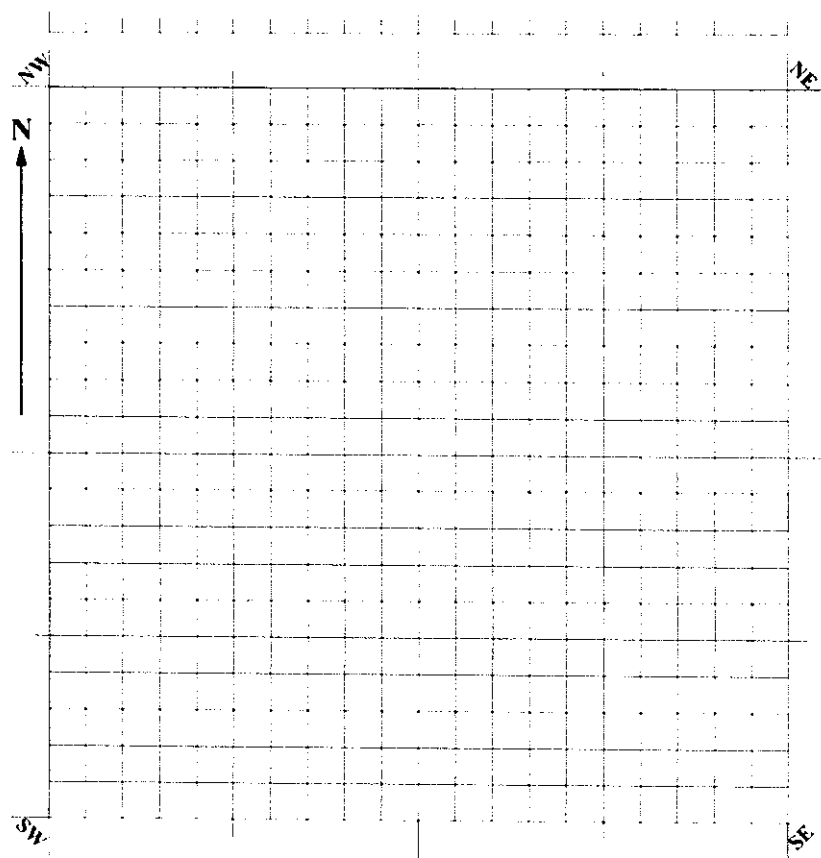
Describe Artifact Content:

☐ NA ☒ Prehistoric Ceramics ☐ Lithics ☒ Shell ☐ Modified Shell ☒ Faunal Remains ☐ Metal
☒ Modified Faunal Remains ☐ Human Remains ☐ Glass ☒ Charcoal ☐ Masonry ☐ Bead
☐ Historic Ceramics ☐ Coin ☒ Other: seeds, fired sand
Description: lots of small, burnt bones

PLAN VIEW:

Scale

Mapped Item and Elev. (cmbd)



1. _____
2. _____
3. _____
4. _____
5. _____
6. _____
7. _____
8. _____
9. _____
10. _____

FEATURES (Record on Feature Form):

☒ Yes ☐ No Feature Number: D6 Depth Below Surface: 57cm Size: _____ cm

☐ Possible Post Mold ☐ Hearth ☐ Burial ☐ Trash Pit ☐ Well ☐ Cistern ☐ Foundation

☐ Artifact Concentration ☐ Living Floor ☒ Charcoal Concentration ☐ Other: _____

Description: mapped 3 recorded on feature form

SPECIAL SAMPLES:

☒ Yes ☐ No Special Sample Number: _____

☒ C14 ☐ Floatation ☐ Pollen ☐ Sediment/Soil ☐ Other _____

Description: _____

NOTES: _____

Continued on Note Form: ☒ Yes ☐ No Number of Pages: 2

Crew Chief's Review & Approval: UK

Principal Investigator's Approval: _____

FIELD NOTES

Project Name: CCAMP 6

Site Name and #: Penny site 8BR158

Excavators: CB, JP, KT, LK

Date(s): 2/16/2022 - 2/23/2022

Unit Name/Number: UNIT D

Unit Size: 2X2

Artifacts Y/N

Notes: Level 6

cameron started taking ground down.

Starting levels:

SW 50cm NE ~~45~~ 50cm center 48cm
SE 49cm NW 50cm

▷ small bones (vertebrae), shell, burnt seeds

▷ lots of charcoal

▷ pedestal D3 & D4

▷ found feature D5 - [possible post hole] → in NE corner of unit

- dark soil, dryer (ashy)? compact

- circular/square-ish shape

- cleaning up to prep for mapping 3 photos

- also potential fire pit

▷ clean up:

- small bones, 3 shell

- cleaning up to map 3 pedestal

- charcoal

D5 Munsell:

7.5YR 2.5/1 - Black
chalky, ashy

▷ South wall collapse

ended SE: 60

SW: 59

2/23/22

▷ We begin opening up unit to continue taking N half of unit down to 60cmbd.

▷ finding bone, charcoal, fired sand

▷ Camryn is cleaning up south section to level out floor & feature walls

▷ found burnt seeds

▷ Kate cleaning between ~~D2~~ D4 and wall, and D3 & D4

▷ large piece of charcoal found between D4 & wall

PP: (13E, 109N) taken as a special sample on level 6. Depth: 53cmbd

▷ large pot sherd bagged separate w/o point, taken for residue sample for Duncan
preference due to general bucket it being from

▷ found staining between D4 & D5 → potential feature. cleaning up rest of unit.

▷ large charcoal piece between D5 & wall.

▷ the staining became feature D6. We mapped it in & created a feature form. Ash deposit.

2/28/22

▷ cleaning up unit in order to remove features D3 & D4
▷ Bags for wall/general unit clean-up & individual ~~unit~~ feature
▷ this is happening in order to reveal features underneath
▷ photographs of unit & individual pictures of features will happen

3/28/2022 → ~~The end of Level 6~~ to most of Level 7
is all features/pedestals, sono

Continuing Lv 7
on the floor, marked w/ pedestal for later
C: 67 SE: 69
SW: 66 NE: 70 NW: 70

Taking a little cut to finish level, not finding much.
Level

ARCHAEOLOGY LEVEL EXCAVATION FORM

Project Name: CCAMPG
 Site Name and #: 8BR158 - Perry Site
 Unit Name: TU-D Unit Size: 2m²
 Level: 8 = 70-80cm bd Level Thickness: 10cm
 Excavators: KT, CB, SS Date Begun: 3/28/2022
 Recorded by: Sami Sawadeh Date Ended: 3/28/2022

EXCAVATION METHODS:

Soil Screened? ☒ Yes ☐ No Screening Method: ☐ Water ☒ Dry Mesh Size: ☐ 1/16" ☐ 1/8" ☒ 1/4"
 Excavation Methods: ☒ Shovel ☐ Trowel ☐ Other: _____

DEPTHS BELOW UNIT DATUM:

Initial Depth: SW 70 SE 70 NW 70 NE 70 Center 73
 Final Depth: SW 80 SE 80 NW 80 NE 80 Center 80
 Elevation of Unit Datum: 0

SOIL/SEDIMENT DESCRIPTION:

Munsell Number: 10YR 6/4 Color Description: Light yellowish brown
 Texture: moist, sandy Inclusions: N/A

Soil Changes from Previous Level:

Soil Color: ☒ Lighter ☐ Darker ☐ Unchanged ☐ Mottled ☐ More than one ☐ NA
 Soil Texture: ☒ Sandier ☐ More Clay-like ☒ Wetter ☐ Unchanged ☐ NA
 Description: Soil is more light/orangey, wet

ARTIFACTS:

☐ Sterile ☒ Artifacts: FS Number: _____ Total Number of Bags: 1
 Artifacts Density: ☐ Increased from previous level ☒ Decreased from previous level ☐ Same ☐ NA

Artifacts in this Level: ☒ Evenly distributed ☐ Concentrated in one of more areas ☐ NA

Description: a few drilled shells (dnax), more dnax shells than previously
— another midden? — artifacts, what little are there, are randomly distributed.
 Describe Artifact Content:

☐ Prehistoric Ceramics ☐ Lithics ☒ Shell ☒ Modified Shell ☒ Faunal Remains
☐ Modified Faunal Remains ☐ Human Remains ☐ Metal ☐ Glass ☐ Charcoal
☐ Historic Ceramics ☐ Masonry ☐ Bead ☐ Coin ☐ Other: _____

Description: shell, bone, dnax shells w/ drill holes

FIELD NOTES

Level 8

Project Name: CAMP 6 TU-D

Site Name and #: Perry - 8BR158

Excavators: KT, CB, SS

Date(s): 3/28/2022 -

Notes:

No Level 7 Form because Floor was mostly all features & pedestals, when we removed Features we were in Level 8.

In Level 8, we're not finding much & the soil is getting wetter, lighter, & sandier.

Plan is to get to Lvl 10, take out features, & once we have 2 sterile levels we'll do a STP down as deep as we can go.

Taking measurements - 11 am;

SE: 76, NE: 73, C: 78, SW: 80, NW: ⁷⁷ ~~78~~

VW: 80, C: 80, NE: 78, ~~SE~~ SE: 79, SW: 80

Finished Level, all at 80 → Not enough to get any special samples.

Feature identification: N wall large Feature = D6 - 89

W wall Feature = D8 - 59

SW corner: D9 - 73

After finishing level, we cleaned up the Feature pedestals.

Notes pg 1

ARCHAEOLOGY LEVEL EXCAVATION FORM

Project Name: CCAMP

Site Name and #: Penny 8BR158

Unit Name: TU-D Unit Size: 2m²

Level: 9-80-90cm Level Thickness: 10cm

Excavators: KT, CB, SS

Date Begun: 3/28/2022

Recorded by: Sami Savatieri

Date Ended: 3/28/2022

EXCAVATION METHODS:

Soil Screened? ☒ Yes ☐ No Screening Method: ☐ Water ☒ Dry Mesh Size: ☐ 1/16" ☐ 1/8" ☒ 3/4"

Excavation Methods: ☒ Shovel ☒ Trowel ☐ Other: _____

DEPTHS BELOW UNIT DATUM:

Initial Depth: SW 80 SE 80 NW 80 NE 80 Center 80

Final Depth: SW 90 SE 90 NW 90 NE 90 Center 90

Elevation of Unit Datum: 0

SOIL/SEDIMENT DESCRIPTION:

Munsell Number: 10YR 6/3 Color Description: Pale brown

Texture: moist, sandy Inclusions: N/A

Soil Changes from Previous Level:

Soil Color: ☒ Lighter ☐ Darker ☐ Unchanged ☐ Mottled ☐ More than one ☐ NA

Soil Texture: ☒ Sandier ☐ More Clay-like ☒ Wetter ☐ Unchanged ☐ NA

Description: Soil going from brown yellow to whitish, moist like previous level

ARTIFACTS:

☐ Sterile ☒ Artifacts: FS Number: 299 Total Number of Bags: 1

Artifacts Density: ☐ Increased from previous level ☒ Decreased from previous level ☐ Same ☐ NA

Artifacts in this Level: ☐ Evenly distributed ☐ Concentrated in one of more areas ☐ NA

Description: Maybe sterile - finding skulls + bones that may or may not be cultural.

Describe Artifact Content:

☐ NA ☐ Prehistoric Ceramics ☐ Lithics ☒ Shell ☐ Modified Shell ☒ Faunal Remains ☐ Metal

☐ Modified Faunal Remains ☐ Human Remains ☐ Glass ☒ Charcoal ☐ Masonry ☐ Bead

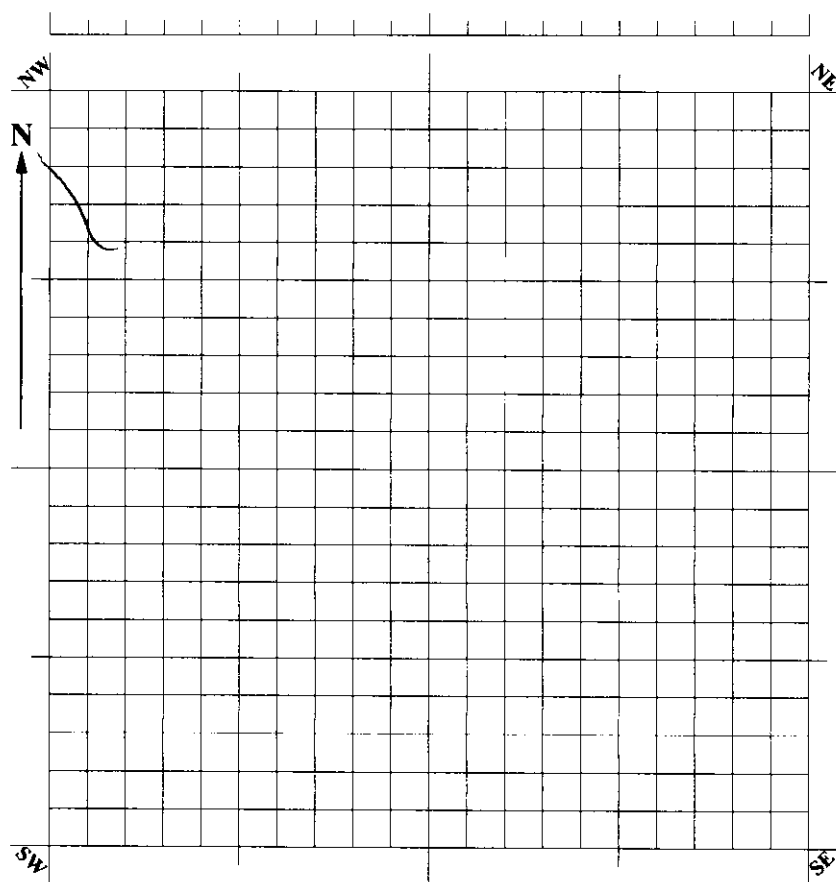
☐ Historic Ceramics ☐ Coin ☐ Other: _____

Description: _____

PLAN VIEW:

Scale

Mapped Item and Elev. (cmbd)



1. _____
2. _____
3. _____
4. _____
5. _____
6. _____
7. _____
8. _____
9. _____
10. _____

FEATURES (Record on Feature Form):

- ☐ Yes ☒ No Feature Number: _____ Depth Below Surface: _____ Size: _____ cm
- ☐ Possible Post Mold ☐ Hearth ☐ Burial ☐ Trash Pit ☐ Well ☐ Cistern ☐ Foundation
- ☐ Artifact Concentration ☐ Living Floor ☐ Charcoal Concentration ☐ Other: _____

Description: No new features, D-6, D-8, & D-9 continuing downwards

SPECIAL SAMPLES:

- ☐ Yes ☐ No Special Sample Number: _____
- ☐ C14 ☐ Floatation ☐ Pollen ☐ Sediment/Soil ☐ Other _____

Description: _____

NOTES: Unit Level mostly/possibly sterile, finds some shell & bone, not definitively cultural. Looks like a dark half-circle shape forming on eastern side, near where D-7 was. Dark spot has no different texture, no inclusions, faded - Not calling it a feature. Level uneventful, may be sterile?

Continued on Note Form: ☒ Yes ☒ No Number of Pages: _____

Crew Chief's Review & Approval: gfy

Principal Investigator's Approval: _____

ARCHAEOLOGY LEVEL EXCAVATION FORM

Project Name: CCAMP6
 Site Name and #: Penny Site 8BR158
 Unit Name: TU-D Unit Size: 2m²
 Level: 10 - 90-100 cm Level Thickness: 10 cm
 Excavators: KT, SS, CB Date Begun: 5/28/2022
 Recorded by: Sam Savater Date Ended: 4/6/2022

EXCAVATION METHODS:

Soil Screened? ☒ Yes ☐ No Screening Method: ☐ Water ☒ Dry Mesh Size: ☐ 1/16" ☐ 1/8" ☒ 1/4"
 Excavation Methods: ☒ Shovel ☒ Trowel ☐ Other: _____

DEPTHS BELOW UNIT DATUM:

Initial Depth: SW 90 SE 90 NW 90 NE 90 Center 90
 Final Depth: SW 100 SE 100 NW 100 NE 100 Center 100
 Elevation of Unit Datum: Ø

SOIL/SEDIMENT DESCRIPTION:

Munsell Number: 10YR 6/4 Color Description: light yellowish brown
 Texture: sandy, damp Inclusions: charcoal, roots

Soil Changes from Previous Level:

Soil Color: ☒ Lighter ☐ Darker ☐ Unchanged ☐ Mottled ☐ More than one ☐ NA
 Soil Texture: ☒ Sandier ☐ More Clay-like ☐ Wetter ☐ Unchanged ☐ NA
 Description: light sand color w/ black/darker inclusions

ARTIFACTS:

☐ Sterile ☒ Artifacts: FS Number: 300 Total Number of Bags: _____
 Artifacts Density: ☐ Increased from previous level ☒ Decreased from previous level ☐ Same ☐ NA
 Artifacts in this Level: ☐ Evenly distributed ☐ Concentrated in one of more areas ☒ NA
 Description: shell (modified) scoop, small bones

Describe Artifact Content:

☐ Prehistoric Ceramics ☐ Lithics ☒ Shell ☒ Modified Shell ☒ Faunal Remains
☐ Modified Faunal Remains ☐ Human Remains ☐ Metal ☐ Glass ☒ Charcoal
☐ Historic Ceramics ☐ Masonry ☐ Bead ☐ Coin ☒ Other: debotage
 Description: not as many artifacts, but some

PLAN VIEW:

Scale

Mapped Item and Elev. (cmbd)

1. _____
2. _____
3. _____
4. _____
5. _____
6. _____
7. _____
8. _____
9. _____
10. _____

FEATURES (Record on Feature Form):

☐ Yes ☒ No **Feature Number:** _____ **Depth Below Surface:** _____ **Size:** _____ cm

☐ Possible Post Mold ☐ Hearth ☐ Burial ☐ Trash Pit ☐ Well ☐ Cistern ☐ Foundation

☐ Artifact Concentration ☐ Living Floor ☐ Charcoal Concentration ☐ Other: _____

Description: _____

SPECIAL SAMPLES:

☒ Yes ☐ No **Special Sample Number:** _____

☒ C14 ☐ Floatation ☐ Pollen ☐ Sediment/Soil ☒ Other Residue

Description: _____

NOTES: We removed features D7-D9 while excavating this level, but no features found on this level

Continued on Note Form: ☒ Yes ☐ No **Number of Pages:** 2

Crew Chief's Review & Approval: _____

Principal Investigator's Approval: _____

FIELD NOTES

Project Name: CCAMP6

Site Name and #: 8BR158 Penny site

Excavators: LK, SS, CB, KT

Date(s): 4/4/22 - 4/6/22

Notes:

4/4/22 → cleaned unit

• Starting measurements:

NE: 91cm SW: 89cm C: 89.5cm

NW: 90cm SE: 90cm

feature D9: 70cm (top)

• finding only small bones, a small chert flake, and occasional charcoal

• instructed to stop to then remove remaining features

• temporary stopping point:

NW: 93

C: 91

NE: 91

SE: 93

SW: 91

4/6/22

1V1 10 → COIT

NW: 92cmbd SW: 93cmbd C: 91cmbd

NE: 90cmbd SE: 93cmbd

▷ 96cmbd: found shell modified scoop. taking for residue sample.

(194E, 18SN)

level check:

NW: 96cmbd SW: 100cmbd C: 97cmbd

NE: 99cmbd SE: 100cmbd

ARCHAEOLOGY LEVEL EXCAVATION FORM

Project Name: CCAMP 6

Site Name and #: 8BRIS8 Penny site

Unit Name: TU-D Unit Size: 2x2

Level: 11 Level Thickness: 10cm

Excavators: LK, CB, KT, MH Date Begun: 4/6/2022

Recorded by: LK Date Ended: 4/6/2022

EXCAVATION METHODS:

Soil Screened? ☒ Yes ☐ No Screening Method: ☐ Water ☒ Dry Mesh Size: ☐ 1/16" ☐ 1/8" ☒ 1/4"

Excavation Methods: ☒ Shovel ☒ Trowel ☐ Other: _____

DEPTHS BELOW UNIT DATUM:

Initial Depth: SW 100 SE 100 NW 100 NE 100 Center 100

Final Depth: SW 110 SE 110 NW 110 NE 110 Center 110

Elevation of Unit Datum: φ

SOIL/SEDIMENT DESCRIPTION:

Munsell Number: 10YR 7/2 Color Description: light gray

Texture: sandy, gritty Inclusions: roots, shell (only a little)

Soil Changes from Previous Level:

Soil Color: ☐ Lighter ☐ Darker ☒ Unchanged ☐ Mottled ☐ More than one ☐ NA

Soil Texture: ☐ Sandier ☐ More Clay-like ☐ Wetter ☒ Unchanged ☐ NA

Description: _____

ARTIFACTS:

☒ Sterile ☐ Artifacts: FS Number: _____ Total Number of Bags: _____

Artifacts Density: ☐ Increased from previous level ☒ Decreased from previous level ☐ Same ☐ NA

Artifacts in this Level: ☐ Evenly distributed ☐ Concentrated in one of more areas ☒ NA

Description: didn't find anything cultural

Describe Artifact Content:

☒ NA ☐ Prehistoric Ceramics ☐ Lithics ☐ Shell ☐ Modified Shell ☐ Faunal Remains ☐ Metal


☐ Modified Faunal Remains ☐ Human Remains ☐ Glass ☐ Charcoal ☐ Masonry ☐ Bead

☐ Historic Ceramics ☐ Coin ☐ Other: _____

Description: _____

PLAN VIEW:

Scale



Mapped Item and Elev. (cmbd)

1. _____
2. _____
3. _____
4. _____
5. _____
6. _____
7. _____
8. _____
9. _____
10. _____

FEATURES (Record on Feature Form):

- ☐ Yes ☒ No **Feature Number:** _____ **Depth Below Surface:** _____ **Size:** _____ cm
- ☐ Possible Post Mold ☐ Hearth ☐ Burial ☐ Trash Pit ☐ Well ☐ Cistern ☐ Foundation
- ☐ Artifact Concentration ☐ Living Floor ☐ Charcoal Concentration ☐ Other: _____

Description: _____

SPECIAL SAMPLES:

- ☐ Yes ☒ No **Special Sample Number:** _____
- ☐ C14 ☐ Floatation ☐ Pollen ☐ Sediment/Soil ☐ Other _____

Description: _____

NOTES: _____

Continued on Note Form: ☒ Yes ☐ No **Number of Pages:** _____

Crew Chief's Review & Approval: _____

Principal Investigator's Approval: _____

FIELD NOTES

Project Name: CCAMP6

Site Name and #: 8BR158 penny site

Excavators: LK, CB, KT, MH

Date(s): 4/6/2022 - 4/6/2022

Notes:

- Found a shell & an otolith, calling the level sterile.
- Doing column sample, profile map, photos, STP & backfill on Monday.