

4-6-2022

## Shovel Test Pit Paperwork of Transect 13 From Penny (8BR158)

Emma Delis  
*University of Central Florida*

Rayna Velazquez  
*University of Central Florida*

Kaley Haff  
*University of Central Florida*

Find similar works at: <https://stars.library.ucf.edu/penny-surveys>  
University of Central Florida Libraries <http://library.ucf.edu>

This STP Paperwork is brought to you for free and open access by the Penny Site (8BR158) at STARS. It has been accepted for inclusion in Penny Site Survey by an authorized administrator of STARS. For more information, please contact [STARS@ucf.edu](mailto:STARS@ucf.edu).

---

### Recommended Citation

Delis, Emma; Velazquez, Rayna; and Haff, Kaley, "Shovel Test Pit Paperwork of Transect 13 From Penny (8BR158)" (2022). *Penny Site Survey*. 28.  
<https://stars.library.ucf.edu/penny-surveys/28>

# SHOVEL TEST FORM

Project Name: CCAMP6

Site Name and #: PENNY SITE 8BR158

Shovel Test No: 3A Size: 50 cm<sup>2</sup> Date: 04/06/22

Excavators: ED, RCV, KH, MH, SL Recorded by: Ramirez, C. Velazquez

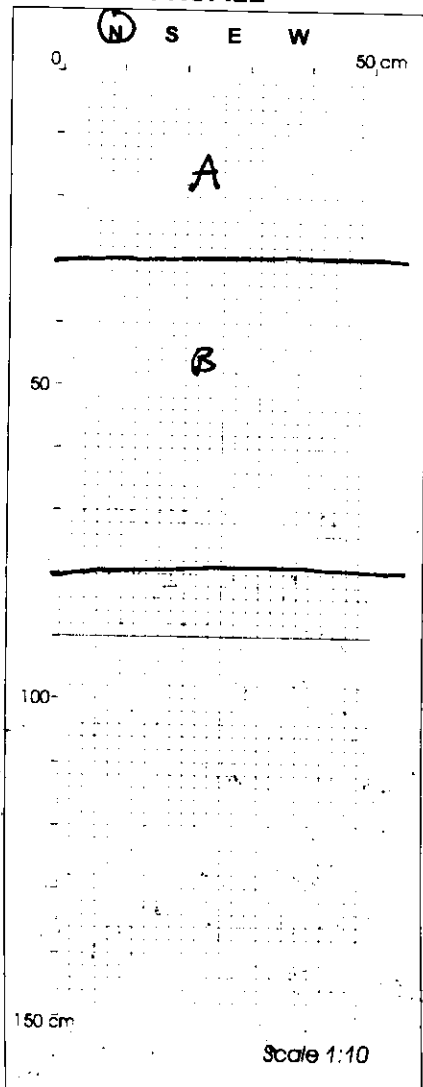
TRANSECT 13

★ STP 1 & 2  
on west side of FPL

## EXCAVATION METHODS:

Soil Screened? ☒ Yes ☐ No Screening Method: ☐ Water ☒ Dry Mesh Size: ☐ 1/16" ☐ 1/8" ☒ 1/4"

## PROFILE



## STRATIGRAPHY

Zone	Depth (cmbs)	Munsell	Description
A	0-30	7.5YR 3/1	Very dark gray // soft graining, lightly damp
B	30-80	10YR 5/1	gray / sandy, little moist
C			
D			
E			
F			
G			
H			
I			
J			

## ARTIFACTS:

☒ Yes ☐ No

FS Number: 324

Total Number of Bags: \_\_\_\_\_

Cultural Zone: Approx. Depth of First Artifact: 20 cmbs Approx. Depth of Last Artifact: 70 cmbs

Artifacts Density: ☐ Increases with depth ☒ Decreases with depth ☐ Same ☐ NA

Artifacts Distribution: ☒ Evenly distributed ☐ Concentrated in one of more areas/levels ☐ NA

Description: check stamp shovels, small & large + rim

**ARTIFACT CONTENT:**

- ☐ NA ☒ Prehistoric Ceramics ☐ Lithics ☐ Shell ☐ Modified Shell ☐ Faunal Remains ☐ Charcoal  
☐ Modified Faunal Remains ☐ Human Remains ☐ Metal ☐ Glass ☐ Historic Ceramics ☐ Masonry ☐  
Bead ☐ Coin ☐ Bottle ☐ Fired Clay/Daub ☐ Other: \_\_\_\_\_

Description: \_\_\_\_\_

**FEATURES:**

- ☐ Yes ☒ No Depth Below Surface: \_\_\_\_\_ Size: \_\_\_\_\_ cm  
☐ Possible Post Mold ☐ Hearth ☐ Burial ☐ Trash Pit ☐ Well ☐ Cistern ☐ Foundation  
☐ Artifact Concentration ☐ Living Floor ☐ Charcoal Concentration ☐ Midden ☐ Soil Discoloration  
☐ Other: \_\_\_\_\_ ☐ Unknown at this time

Description: \_\_\_\_\_

**SPECIAL SAMPLES:**

- ☐ Yes ☒ No Special Sample Number: \_\_\_\_\_  
☐ C14 ☐ Flotation ☐ Pollen ☐ Sediment/Soil ☐ Other \_\_\_\_\_

Description: \_\_\_\_\_

**NOTES (use field notes form if needed):**

we opened the path to transect 13, East side. Heavy root inclusion from the start = 20cm we found a check stamped pottery sherd (2) - another small pottery sherd found & a small cone. one more small piece of pottery + soil change at ~ 36cm. there's a thick root going from W-E we had to use the handsaw to cut it. more pottery found - its been small pieces after the two 'bigger' pieces. A large rim sherd, check-stamped found at 50cm + very small piece of sherd found. the roots found here are not convoluted but when we do find one, its a thick one that needs to be cut. another piece of pottery sherd found + another smaller rim sherd found & it fits together w/ the other rim. ~ 70/60cm slight soil change & its lighter - keeps getting lighter. large root on the bottom of the STP going straight/slanted down - were ending it here at 80cms [10:29am]  
(center ab STP)

Crew Chief's Review & Approval: ED

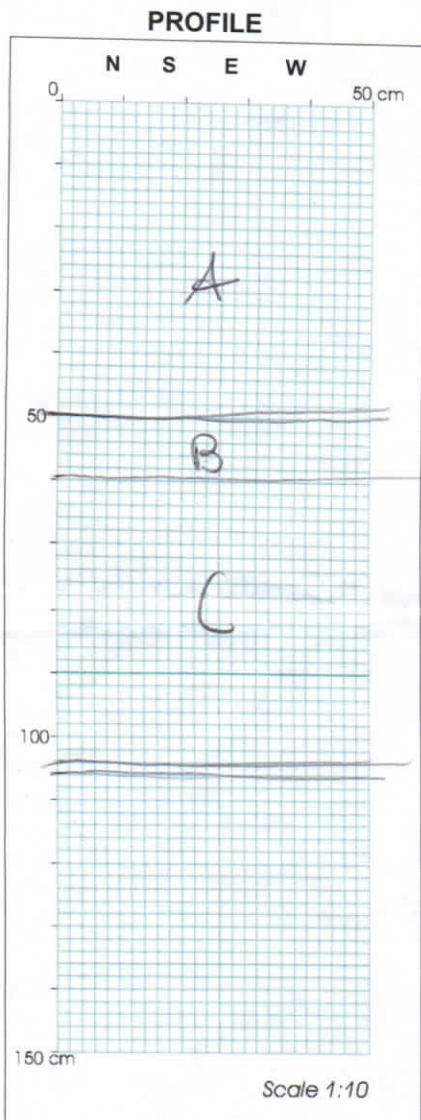
Principal Investigator's Approval: \_\_\_\_\_

## SHOVEL TEST FORM

T 13

Project Name: CCAMP6Site Name and #: PENNY SITE 8132158Shovel Test No: 4 Size: 50 cm<sup>2</sup> Date: 04/06/22Excavators: REVIED, KH, SCC Recorded by: Raymond, C. Lee

## EXCAVATION METHODS:

Soil Screened? ☒ Yes ☐ No Screening Method: ☐ Water ☒ Dry Mesh Size: ☐ 1/16" ☐ 1/8" ☒ 1/4"

STRATIGRAPHY			
Zone	Depth (cmbs)	Munsell	Description
A	0-50	10YR 2/1	Black moist, stony hard, dense
B	50-60	10YR 3/4	Dark yellowish brown / Compact / hard grainy
C	60-103	10YR 9/2	grayish brown / very fine & sandy
D			
E			
F			
G			
H			
I			
J			

## ARTIFACTS:

☒ Yes ☐ NoFS Number: 327 Total Number of Bags: 1Cultural Zone: Approx. Depth of First Artifact: 27 cmbs Approx. Depth of Last Artifact: 103 cmbsArtifacts Density: ☐ Increases with depth ☐ Decreases with depth ☒ Same ☐ NAArtifacts Distribution: ☐ Evenly distributed ☒ Concentrated in one of more areas/levels ☐ NADescription: bone shell, bones, pottery shreds + rim

**ARTIFACT CONTENT:**

- ☐ NA ☒ Prehistoric Ceramics ☐ Lithics ☐ Shell ☐ Modified Shell ☒ Faunal Remains ☐ Charcoal  
☐ Modified Faunal Remains ☐ Human Remains ☐ Metal ☐ Glass ☐ Historic Ceramics ☐ Masonry ☐  
☐ Bead ☐ Coin ☐ Bottle ☐ Fired Clay/Daub ☒ Other: Shell

Description: \_\_\_\_\_

**FEATURES:**

- ☐ Yes ☒ No Depth Below Surface: \_\_\_\_\_ Size: \_\_\_\_\_ cm  
☐ Possible Post Mold ☐ Hearth ☐ Burial ☐ Trash Pit ☐ Well ☐ Cistern ☐ Foundation  
☐ Artifact Concentration ☐ Living Floor ☐ Charcoal Concentration ☐ Midden ☐ Soil Discoloration  
☐ Other: \_\_\_\_\_ ☐ Unknown at this time

Description: \_\_\_\_\_

**SPECIAL SAMPLES:**

- ☐ Yes ☒ No Special Sample Number: \_\_\_\_\_  
☐ C14 ☐ Flotation ☐ Pollen ☐ Sediment/Soil ☐ Other \_\_\_\_\_

Description: \_\_\_\_\_

**NOTES** (use field notes form if needed):

Soil here seems more chunky than the other STP(3). A odd burnt shell found  
 in the first few cm. there is a lot of burnt shell - found a small pottery piece  
 (base) at 27cmbs - tooth found (turtle?? suggested/underbelly??) + another bone  
 sharp object found sharp thin shell - lots of burnt shell - large pieces.  
 large pottery sherd found = 40cm. large burnt pieces of shell. heap coming  
 gone & unknown piece, small like clay part, red on one side. large vertebrae found +  
 color change - we've stone concretion hit. we just kept a sample of all the  
 large shells we have seeing. large root found & were cutting it. rough cotton hit -  
 soil is now light beige in color. Concretion chunk taken out. Finding more shell in  
 the concretion. oyster shell taken as sample. Soil change at 55 (concretion layer) &  
 we found a large bone ~~EPiPhysis~~ EpiPhysis - small bone found + another soil change  
 to lighter sandy color. <sup>REV</sup> - at 83 - due  
 bone being hit now. → another bone found  
 measuring, we are at 103cmbs & ending there

Crew Chief's Review & Approval: ED

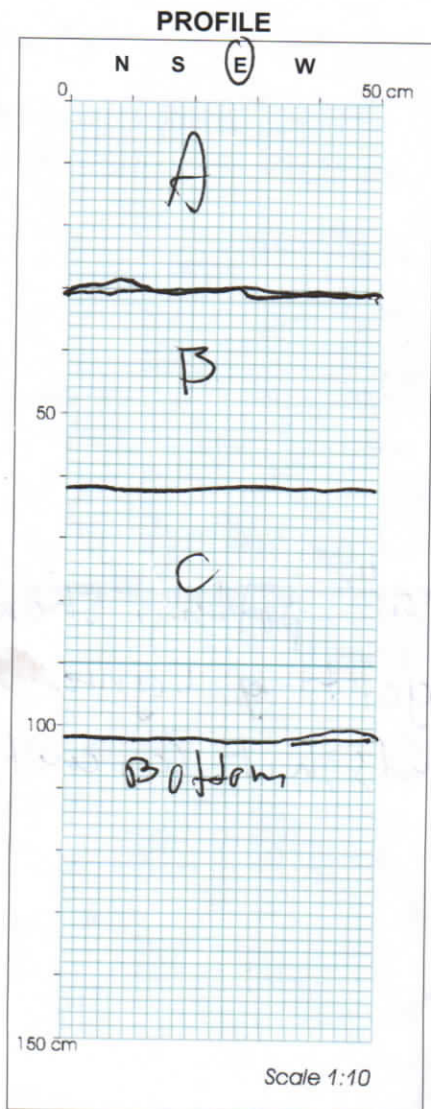
Principal Investigator's Approval: \_\_\_\_\_

# SHOVEL TEST FORM

Project Name: CLAMP 6  
 Site Name and #: Penny Site 6BR158  
 Shovel Test No: 5, 7, 13 Size: 50 cm<sup>2</sup> Date: 4-11-22  
 Excavators: KL, ED, MH, MJ Recorded by: MJ

## EXCAVATION METHODS:

Soil Screened? ☒ Yes ☐ No Screening Method: ☐ Water ☒ Dry Mesh Size: ☐ 1/16" ☐ 1/8" ☒ 1/4"



STRATIGRAPHY			
Zone	Depth (cmbs)	Munsell	Description
A	0-30	7.5YR 3/1	very dark gray, fine, clay
B	30-62	10YR 6/1	gray, fine, sandy
C	62-101	10YR 5/4	yellowish-brown, fine, moist, grainy
D			
E			
F			
G			
H			
I			
J			

## ARTIFACTS:

☒ Yes ☐ No FS Number: 426 Total Number of Bags: 1  
 Cultural Zone: Approx. Depth of First Artifact: 20 cmbs Approx. Depth of Last Artifact: 40 cmbs  
 Artifacts Density: ☐ Increases with depth ☒ Decreases with depth ☐ Same ☐ NA  
 Artifacts Distribution: ☒ Evenly distributed ☐ Concentrated in one of more areas/levels ☐ NA  
 Description: Burnt shell, small pottery shard, all in upper levels



**ARTIFACT CONTENT:**

☐ NA ☒ Prehistoric Ceramics ☐ Lithics ☒ Shell ☐ Modified Shell ☐ Faunal Remains ☐ Charcoal  
☐ Modified Faunal Remains ☐ Human Remains ☐ Metal ☐ Glass ☐ Historic Ceramics ☐ Masonry ☐  
Bead ☐ Coin ☐ Bottle ☐ Fired Clay/daub ☐ Other: \_\_\_\_\_

Description: burnt shell, small pottery sherd

**FEATURES:**

☐ Yes ☒ No Depth Below Surface: \_\_\_\_\_ Size: \_\_\_\_\_ cm  
☐ Possible Post Mold ☐ Hearth ☐ Burial ☐ Trash Pit ☐ Well ☐ Cistern ☐ Foundation  
☐ Artifact Concentration ☐ Living Floor ☐ Charcoal Concentration ☐ Midden ☐ Soil Discoloration  
☐ Other: \_\_\_\_\_ ☐ Unknown at this time

Description: \_\_\_\_\_

**SPECIAL SAMPLES:**

☐ Yes ☒ No Special Sample Number: \_\_\_\_\_  
☐ C14 ☐ Flotation ☐ Pollen ☐ Sediment/Soil ☐ Other \_\_\_\_\_

Description: \_\_\_\_\_

**NOTES** (use field notes form if needed):

burnt shell at 20 cm bs, Small pottery sherd at  
~40 cm, lots of long roots, soil getting lighter as  
we go down, no more artifacts, hit concretion  
around 90 cm bs

Crew Chief's Review & Approval: ED

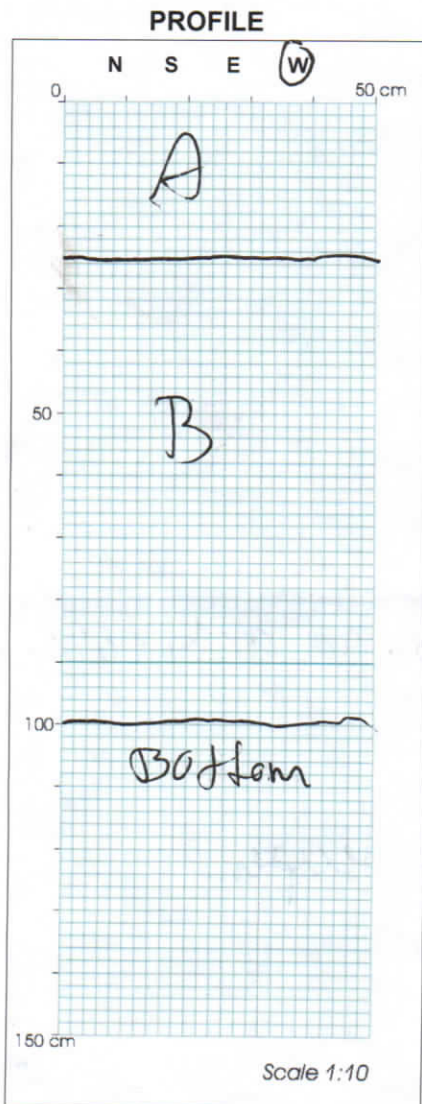
Principal Investigator's Approval: \_\_\_\_\_

# SHOVEL TEST FORM

Project Name: UAMP 6  
 Site Name and #: Penny Site SBR 158  
 Shovel Test No: 6, TIS Size: 50 cm<sup>2</sup> Date: 4-11-22  
 Excavators: KH, ED, MH, MS Recorded by: MS

## EXCAVATION METHODS:

Soil Screened? ☒ Yes ☐ No Screening Method: ☐ Water ☒ Dry Mesh Size: ☐ 1/16" ☐ 1/8" ☒ 1/4"



STRATIGRAPHY			
Zone	Depth (cmbs)	Munsell	Description
A	0-25	10YR 4/1	dark gray, soft, fluffy, salt and pepper
B	25-100	10YR 6/1	gray, fine, sandy
C			
D			
E			
F			
G			
H			
I			
J			

## ARTIFACTS:

☐ Yes ☒ No

FS Number: 0

Total Number of Bags: 0

Cultural Zone: Approx. Depth of First Artifact: \_\_\_\_\_ cmbs Approx. Depth of Last Artifact: \_\_\_\_\_ cmbs

Artifacts Density: ☐ Increases with depth ☒ Decreases with depth ☐ Same ☒ NA

Artifacts Distribution: ☐ Evenly distributed ☒ Concentrated in one of more areas/levels ☒ NA

Description: ~~Artifacts in upper levels~~ no artifacts  
MS



**ARTIFACT CONTENT:**

- ☒ NA ☐ Prehistoric Ceramics ☐ Lithics ☐ Shell ☐ Modified Shell ☐ Faunal Remains ☐ Charcoal  
☐ Modified Faunal Remains ☐ Human Remains ☐ Metal ☐ Glass ☐ Historic Ceramics ☐ Masonry  
Bead ☐ Coin ☐ Bottle ☐ Fired Clay/Daub ☐ Other: \_\_\_\_\_

Description: \_\_\_\_\_

**FEATURES:**

- ☐ Yes ☒ No Depth Below Surface: \_\_\_\_\_ Size: \_\_\_\_\_ cm  
☐ Possible Post Mold ☐ Hearth ☐ Burial ☐ Trash Pit ☐ Well ☐ Cistern ☐ Foundation  
☐ Artifact Concentration ☐ Living Floor ☐ Charcoal Concentration ☐ Midden ☐ Soil Discoloration  
☐ Other: \_\_\_\_\_ ☐ Unknown at this time

Description: \_\_\_\_\_

**SPECIAL SAMPLES:**

- ☐ Yes ☒ No Special Sample Number: \_\_\_\_\_  
☐ C14 ☐ Flotation ☐ Pollen ☐ Sediment/Soil ☐ Other \_\_\_\_\_

Description: \_\_\_\_\_

**NOTES** (use field notes form if needed):

Soil lighter around 30 cmbs, no artifacts so far, less rocky than STP5  
↓

more rocky as we go deeper

0 artifacts

Crew Chief's Review & Approval: ED

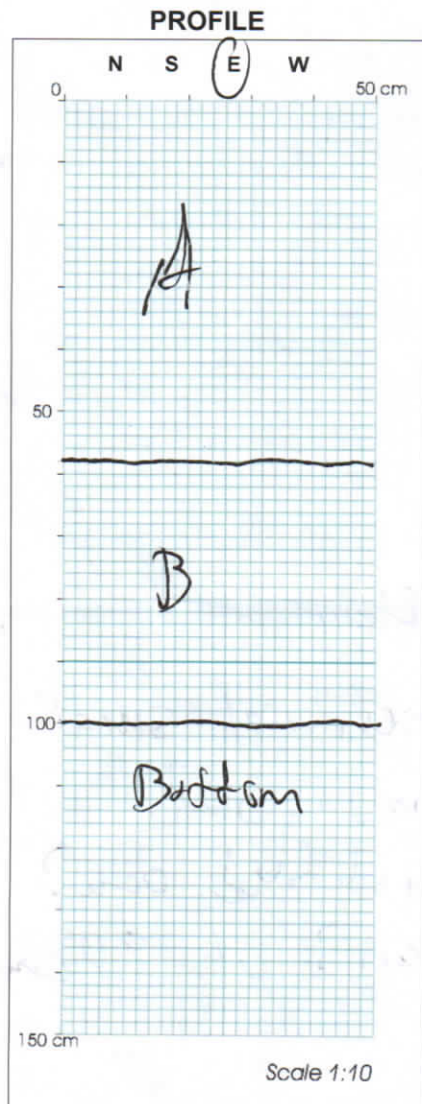
Principal Investigator's Approval: \_\_\_\_\_

# SHOVEL TEST FORM

Project Name: LLAMP 6  
 Site Name and #: Penny Site 8BR158  
 Shovel Test No: TB STP Size: 50 cm<sup>2</sup> Date: 11-11-22  
 Excavators: KH, ED, MH, MJ Recorded by: MJ

## EXCAVATION METHODS:

Soil Screened? ☒ Yes ☐ No Screening Method: ☐ Water ☒ Dry Mesh Size: ☐ 1/16" ☐ 1/8" ☒ 1/4"



STRATIGRAPHY			
Zone	Depth (cmbs)	Munsell	Description
A	0-54	10YR 6/2	light brownish grey, thin, fine, sandy
B	58-100	10YR 6/6	brownish yellow sandy, moist, granular
C			
D			
E			
F			
G			
H			
I			
J			

## ARTIFACTS:

☒ Yes ☐ No

FS Number: 427

Total Number of Bags: 1

Cultural Zone: Approx. Depth of First Artifact: 30 cmbs Approx. Depth of Last Artifact: 90 cmbs

Artifacts Density: ☐ Increases with depth ☐ Decreases with depth ☒ Same ☐ NA

Artifacts Distribution: ☒ Evenly distributed ☐ Concentrated in one of more areas/levels ☐ NA

Description: metal?, small bone fragment, modified bone/coragane, pecan, all throughout STP

**ARTIFACT CONTENT:**

- ☐ NA ☐ Prehistoric Ceramics ☐ Lithics ☒ Shell ☐ Modified Shell ☒ Faunal Remains ☐ Charcoal  
☐ Modified Faunal Remains ☐ Human Remains ☒ Metal ☐ Glass ☐ Historic Ceramics ☐ Masonry ☐  
Bead ☐ Coin ☐ Bottle ☐ Fired Clay/Clay ☐ Other: \_\_\_\_\_

Description: piece of metal? small bone fragment, modified  
bone/carapace

**FEATURES:**

- ☐ Yes ☒ No Depth Below Surface: \_\_\_\_\_ Size: \_\_\_\_\_ cm  
☐ Possible Post Mold ☐ Hearth ☐ Burial ☐ Trash Pit ☐ Well ☐ Cistern ☐ Foundation  
☐ Artifact Concentration ☐ Living Floor ☐ Charcoal Concentration ☐ Midden ☐ Soil Discoloration  
☐ Other: \_\_\_\_\_ ☐ Unknown at this time

Description: \_\_\_\_\_

**SPECIAL SAMPLES:**

- ☐ Yes ☒ No Special Sample Number: \_\_\_\_\_  
☐ C14 ☐ Flotation ☐ Pollen ☐ Sediment/Soil ☐ Other \_\_\_\_\_

Description: \_\_\_\_\_

**NOTES** (use field notes form if needed):

STP directly south of flag  
metal??? at 30 cmbs, potential small  
fragment of bone at 45 cmbs, soil  
very bright, potentially modified bone?  
carapace? at 80 cmbs, pecan? at 90 cmbs

Crew Chief's Review & Approval: ED

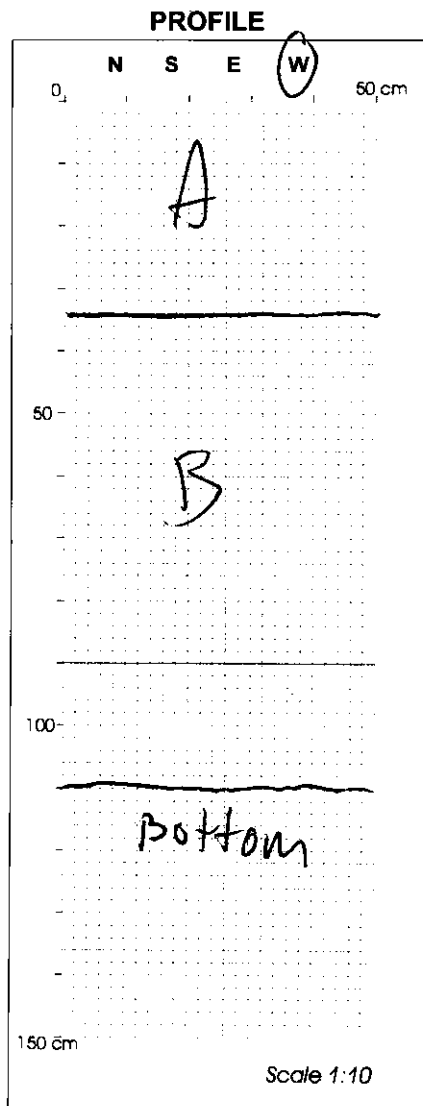
Principal Investigator's Approval: \_\_\_\_\_

# SHOVEL TEST FORM

Project Name: CLAMPB  
 Site Name and #: Penny Site 8BR 158  
 Shovel Test No: T13, STP8 Size: 50 cm<sup>2</sup> Date: 4-11-22  
 Excavators: KH, ED, MH, MJ Recorded by: MJ

## EXCAVATION METHODS:

Soil Screened? ☒ Yes ☐ No Screening Method: ☐ Water ☒ Dry Mesh Size: ☐ 1/16" ☐ 1/8" ☒ 1/4"



STRATIGRAPHY			
Zone	Depth (cmbs)	Munsell	Description
A	0-34	7.5YR 8/1	white, fine, granular, sandy
B	34-110	10YR 6/8	brownish yellow, fine, soft, moist
C			
D			
E			
F			
G			
H			
I			
J			

## ARTIFACTS:

☐ Yes ☒ No

FS Number: 0 Total Number of Bags: 0

Cultural Zone: Approx. Depth of First Artifact: \_\_\_\_\_ cmbs Approx. Depth of Last Artifact: \_\_\_\_\_ cmbs

Artifacts Density: ☐ Increases with depth ☐ Decreases with depth ☐ Same ☐ NA

Artifacts Distribution: ☐ Evenly distributed ☐ Concentrated in one of more areas/levels ☐ NA

Description: \_\_\_\_\_

**ARTIFACT CONTENT:**

- ☒ NA ☐ Prehistoric Ceramics ☐ Lithics ☐ Shell ☐ Modified Shell ☐ Faunal Remains ☐ Charcoal  
☐ Modified Faunal Remains ☐ Human Remains ☐ Metal ☐ Glass ☐ Historic Ceramics ☐ Masonry ☐  
Bead ☐ Coin ☐ Bottle ☐ Fired Clay/Daub ☐ Other: \_\_\_\_\_

**Description:** \_\_\_\_\_

**FEATURES:**

- ☐ Yes ☒ No **Depth Below Surface:** \_\_\_\_\_ **Size:** \_\_\_\_\_ cm  
☐ Possible Post Mold ☐ Hearth ☐ Burial ☐ Trash Pit ☐ Well ☐ Cistern ☐ Foundation  
☐ Artifact Concentration ☐ Living Floor ☐ Charcoal Concentration ☐ Midden ☐ Soil Discoloration  
☐ Other: \_\_\_\_\_ ☐ Unknown at this time

**Description:** \_\_\_\_\_

**SPECIAL SAMPLES:**

- ☐ Yes ☒ No **Special Sample Number:** \_\_\_\_\_  
☐ C14 ☐ Flotation ☐ Pollen ☐ Sediment/Soil ☐ Other \_\_\_\_\_

**Description:** \_\_\_\_\_

**NOTES** (use field notes form if needed):

Substantial roots near surface, soil goes from light gray to orange, no artifacts, Kaley overachieved and went 110 cm b,

Crew Chief's Review & Approval: ED

Principal Investigator's Approval: \_\_\_\_\_



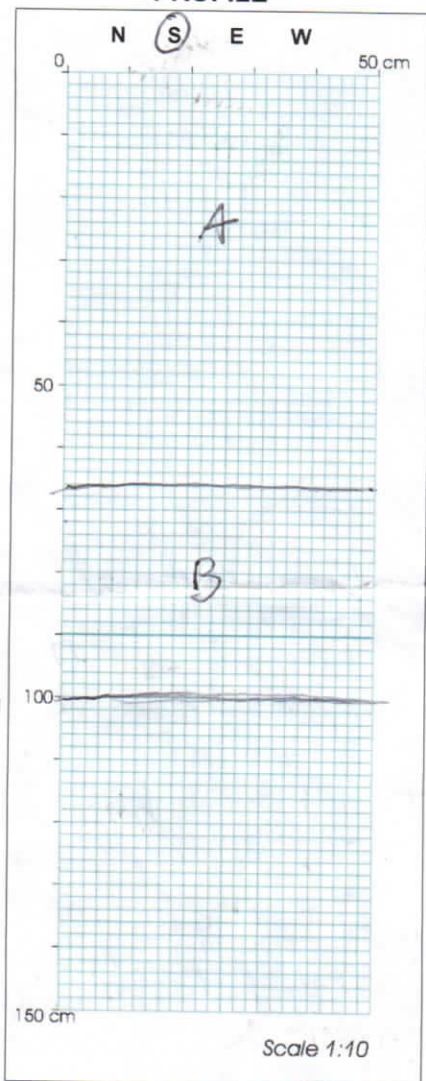
# SHOVEL TEST FORM

Project Name: CCAMP 6  
 Site Name and #: PENNY SITE 8BR 158  
 Shovel Test No: J-1 Size: 50 cm<sup>2</sup> Date: 4/6/2022  
 Excavators: SCC, RCV, KH, ED Recorded by: ED

## EXCAVATION METHODS:

Soil Screened? ☒ Yes ☐ No Screening Method: ☐ Water ☒ Dry Mesh Size: ☐ 1/16" ☐ 1/8" ☒ 1/4"

## PROFILE



## STRATIGRAPHY

Zone	Depth (cmbs)	Munsell	Description
A	10-60	10YR 2/1 black	fine, little moist
B	60-100	10YR 3/1	very dark gray, fine, compacted
C			
D			
E			
F			
G			
H			
I			
J			

## ARTIFACTS:

☒ Yes ☐ No FS Number: 328 Total Number of Bags: \_\_\_\_\_  
 Cultural Zone: Approx. Depth of First Artifact: 10 cmbs Approx. Depth of Last Artifact: 97 cmbs  
 Artifacts Density: ☐ Increases with depth ☐ Decreases with depth ☐ Same ☐ NA  
 Artifacts Distribution: ☒ Evenly distributed ☐ Concentrated in one of more areas/levels ☐ NA  
 Description: quite a bit of shell found, animal bone, pottery

**ARTIFACT CONTENT:**

☐ NA ☒ Prehistoric Ceramics ☐ Lithics ☒ Shell ☐ Modified Shell ☒ Faunal Remains ☐ Charcoal  
☐ Modified Faunal Remains ☐ Human Remains ☐ Metal ☐ Glass ☐ Historic Ceramics ☐ Masonry ☐  
Bead ☐ Coin ☐ Bottle ☐ Fired Clay/Daub ☐ Other: \_\_\_\_\_

Description: \_\_\_\_\_

**FEATURES:**

☐ Yes ☒ No Depth Below Surface: \_\_\_\_\_ Size: \_\_\_\_\_ cm  
☐ Possible Post Mold ☐ Hearth ☐ Burial ☐ Trash Pit ☐ Well ☐ Cistern ☐ Foundation  
☐ Artifact Concentration ☐ Living Floor ☐ Charcoal Concentration ☐ Midden ☐ Soil Discoloration  
☐ Other: \_\_\_\_\_ ☐ Unknown at this time

Description: \_\_\_\_\_

**SPECIAL SAMPLES:**

☒ Yes ☒ No<sup>ED</sup> Special Sample Number: \_\_\_\_\_  
☐ C14 ☐ Flotation ☐ Pollen ☐ Sediment/Soil ☐ Other \_\_\_\_\_

Description: Burnt Seeds

**NOTES (use field notes form if needed):**

Judgemental STP located 2m west of STP #4 on the highest point of the transect so far. W/in first 15cm bone fragments & shell have been found, Pottery frag. found w/in 25cm. Drumfish tooth & larger bone chunks found, as well as a couple pottery pieces around 45cm. Large root inclusions due to STP being right next to a tree. Small amount of charcoal & tiny bit of burnt bone. Small shell w/ hole near base found. (close to 65cm)  
Burnt turtle shell also found.  
A very high amount of shells are in this STP, Donacs. Burnt Seeds were collected around 70cm. Moon type of snail shells found around 90cm. Snail shells more common.  
STP ended at 100cm.

Crew Chief's Review & Approval: ED

Principal Investigator's Approval: \_\_\_\_\_

## SHOVEL TEST FORM

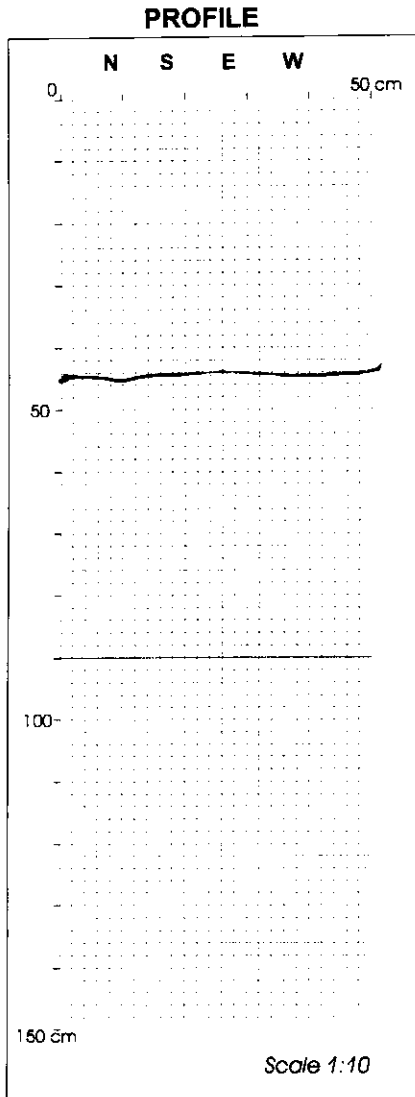
Project Name: ECAMP 6  
 Site Name and #: BR 158 Penny  
 Shovel Test No: 30 Size: 50 cm<sup>2</sup> Date: 4/11/22  
 Excavators: MA, MS, KH, ED Recorded by: MA

T13  
J2

?

## EXCAVATION METHODS:

Soil Screened? ☒ Yes ☐ No Screening Method: ☐ Water ☒ Dry Mesh Size: ☐ 1/16" ☐ 1/8" ☒ 1/4"



STRATIGRAPHY			
Zone	Depth (cmbs)	Munsell	Description
A	23c		impassable roots
B			
C			
D			
E			
F			
G			
H			
I			
J			

## ARTIFACTS:

☒ Yes ☐ No

FS Number: \_\_\_\_\_ Total Number of Bags: 1

Cultural Zone: Approx. Depth of First Artifact: 15 cmbs Approx. Depth of Last Artifact: 23 cmbs

Artifacts Density: ☐ Increases with depth ☐ Decreases with depth ☒ Same ☐ NA

Artifacts Distribution: ☒ Evenly distributed ☐ Concentrated in one of more areas/levels ☐ NA

Description: Shallow SIP - metal, bone, pottery

Dist. thru out

**ARTIFACT CONTENT:**

- ☐ NA ☒ Prehistoric Ceramics ☐ Lithics ☐ Shell ☐ Modified Shell ☒ Faunal Remains ☐ Charcoal  
☐ Modified Faunal Remains ☐ Human Remains ☒ Metal ☐ Glass ☐ Historic Ceramics ☐ Masonry  
Bead ☐ Coin ☐ Bottle ☐ Fired Clay/Daub ☐ Other: \_\_\_\_\_

Description: metal (fence?) pottery, bone, sm bits

**FEATURES:**

- ☐ Yes ☒ No Depth Below Surface: \_\_\_\_\_ Size: \_\_\_\_\_ cm  
☐ Possible Post Mold ☐ Hearth ☐ Burial ☐ Trash Pit ☐ Well ☐ Cistern ☐ Foundation  
☐ Artifact Concentration ☐ Living Floor ☐ Charcoal Concentration ☐ Midden ☐ Soil Discoloration  
☐ Other: \_\_\_\_\_ ☐ Unknown at this time

Description: \_\_\_\_\_

**SPECIAL SAMPLES:**

- ☐ Yes ☒ No Special Sample Number: \_\_\_\_\_  
☐ C14 ☐ Flotation ☐ Pollen ☐ Sediment/Soil ☐ Other \_\_\_\_\_

Description: \_\_\_\_\_

**NOTES** (use field notes form if needed):

Found metal on initial dig, poss. bucket handle?  
Even boxes  
Stopped @ 23cm due to impassable roots

Crew Chief's Review & Approval: ED

Principal Investigator's Approval: \_\_\_\_\_