

2-16-2022

Excavation Paperwork of Unit F Levels 1-9 From Penny (8BR158)

Bailey Perreault
University of Central Florida

Eva Fountain
University of Central Florida

Jennifer Moreno
University of Central Florida

Find similar works at: <https://stars.library.ucf.edu/penny-excavation>
University of Central Florida Libraries <http://library.ucf.edu>

This Excavation Paperwork is brought to you for free and open access by the Penny Site (8BR158) at STARS. It has been accepted for inclusion in Penny Site Excavation by an authorized administrator of STARS. For more information, please contact STARS@ucf.edu.

Recommended Citation

Perreault, Bailey; Fountain, Eva; and Moreno, Jennifer, "Excavation Paperwork of Unit F Levels 1-9 From Penny (8BR158)" (2022). *Penny Site Excavation*. 15.
<https://stars.library.ucf.edu/penny-excavation/15>

ARCHAEOLOGY LEVEL EXCAVATION FORM

Project Name: CCAMPG
 Site Name and #: Penny site 8B2108
 Unit Name: T.O.F Unit Size: 2x2m²
 Level: 1 Level Thickness: _____
 Excavators: BP, EF Date Begun: 02/15/22
 Recorded by: Jon Date Ended: 02/16/22

EXCAVATION METHODS:

Soil Screened? ☒ Yes ☐ No Screening Method: ☐ Water ☒ Dry Mesh Size: ☐ 1/16" ☐ 1/8" ☒ 3/4"
 Excavation Methods: ☒ Shovel ☐ Trowel ☐ Other: _____

DEPTHS BELOW UNIT DATUM:

Initial Depth: SW 6 SE 18 NW 12 NE 10 Center 6
 Final Depth: SW 11 SE 16 NW 12 NE 9 Center 14
 Elevation of Unit Datum: Datum A

SOIL/SEDIMENT DESCRIPTION:

Munsell Number: 10YR 4/2 Color Description: DARK Grayish brown
 Texture: sandy, light, slight wet Inclusions: roots

Soil Changes from Previous Level:

Soil Color: ☐ Lighter ☐ Darker ☒ Unchanged ☐ Mottled ☐ More than one ☐ NA
 Soil Texture: ☒ Sandier ☐ More Clay-like ☐ Wetter ☐ Unchanged ☐ NA
 Description: Sandy, light, slight wet

ARTIFACTS:

☐ Sterile ☒ Artifacts: FS Number: _____ Total Number of Bags: 1
 Artifacts Density: ☒ Increased from previous level ☐ Decreased from previous level ☐ Same ☐ NA
 Artifacts in this Level: ☒ Evenly distributed ☐ Concentrated in one of more areas ☐ NA
 Description: Evenly distributed

Describe Artifact Content:

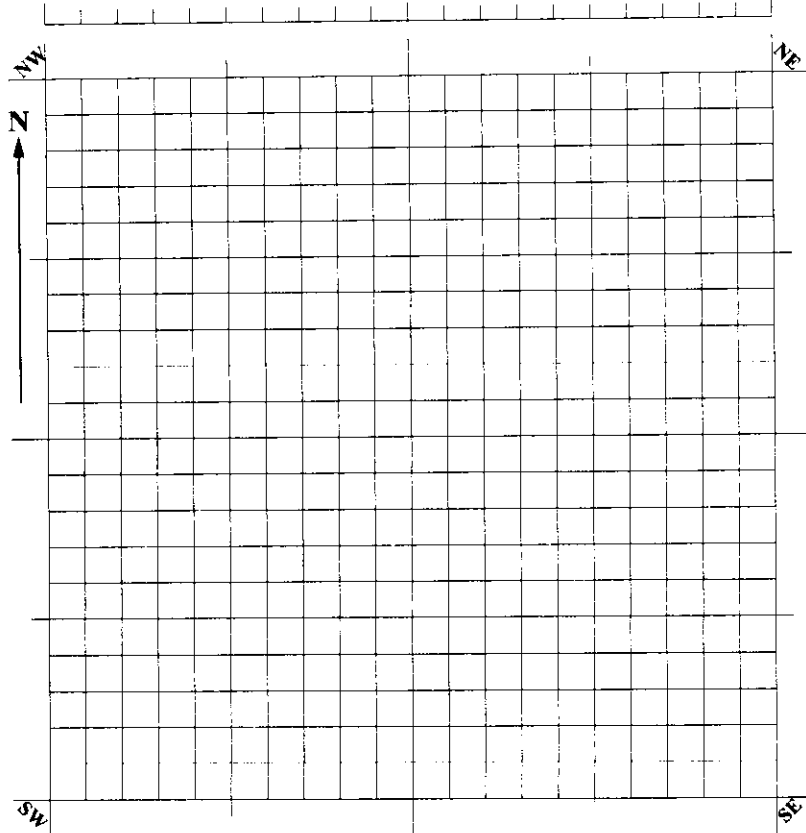
☒ Prehistoric Ceramics ☐ Lithics ☒ Shell ☐ Modified Shell ☒ Faunal Remains
☐ Modified Faunal Remains ☐ Human Remains ☐ Metal ☐ Glass ☒ Charcoal
☐ Historic Ceramics ☐ Masonry ☐ Bead ☐ Coin ☐ Other: _____

Description: Sherds, shell, faunal remains, charred faunal remains, fish scales, and charcoal.

* ~~level~~ f-surface is disturbed from soil dump of other units

PLAN VIEW:

Scale



Mapped Item and Elev. (cmbd)

1. _____
2. _____
3. _____
4. _____
5. _____
6. _____
7. _____
8. _____
9. _____
10. _____

FEATURES (Record on Feature Form):

- ☐ Yes ☒ No **Feature Number:** _____ **Depth Below Surface:** _____ **Size:** _____ cm
- ☐ Possible Post Mold ☐ Hearth ☐ Burial ☐ Trash Pit ☐ Well ☐ Cistern ☐ Foundation
- ☐ Artifact Concentration ☐ Living Floor ☐ Charcoal Concentration ☐ Other: _____

Description: _____

SPECIAL SAMPLES:

- ☐ Yes ☒ No **Special Sample Number:** _____
- ☐ C14 ☐ Floatation ☐ Pollen ☐ Sediment/Soil ☐ Other _____

Description: _____

NOTES: _____

Continued on Note Form: ☒ Yes ☐ No **Number of Pages:** _____

Crew Chief's Review & Approval: JM

Principal Investigator's Approval: _____

ARCHAEOLOGY LEVEL EXCAVATION FORM

Project Name: CAMP 6

Site Name and #: Penny site 882158

Unit Name: T.O.F Unit Size: 2x2m

Level: 2 Level Thickness: _____

Excavators: LL, BP, EF, MS, BB, AS

Date Begun: 02/16/22

Recorded by: JCN

Date Ended: 02/16/22

EXCAVATION METHODS:

Soil Screened? ☒ Yes ☐ No Screening Method: ☐ Water ☒ Dry Mesh Size: ☐ 1/16" ☐ 1/8" ☒ 1/4"

Excavation Methods: ☒ Shovel ☐ Trowel ☐ Other: _____

DEPTHS BELOW UNIT DATUM:

Initial Depth: SW 11 SE 16 NW 12 NE 9 Center 14

Final Depth: SW 23 SE 22 NW 24 NE 18 Center 22

Elevation of Unit Datum: datum A 20

SOIL/SEDIMENT DESCRIPTION:

Munsell Number: 10YR 4/3 Color Description: Brown

Texture: Sandy, gritty Inclusions: Roots

Soil Changes from Previous Level:

Soil Color: ☐ Lighter ☒ Darker ☒ Unchanged ☐ Mottled ☐ More than one ☐ NA

Soil Texture: ☐ Sandier ☐ More Clay-like ☐ Wetter ☒ Unchanged ☐ NA

Description: Sandy, gritty, same texture as before

ARTIFACTS:

☐ Sterile ☒ Artifacts: FS Number: _____ Total Number of Bags: 2

Artifacts Density: ☒ Increased from previous level ☐ Decreased from previous level ☐ Same ☐ NA

Artifacts in this Level: ☒ Evenly distributed ☐ Concentrated in one of more areas ☐ NA

Description: A lot more artifacts than previous level

Describe Artifact Content:

☐ NA ☒ Prehistoric Ceramics ☐ Lithics ☒ Shell ☒ Modified Shell ☒ Faunal Remains ☐ Metal

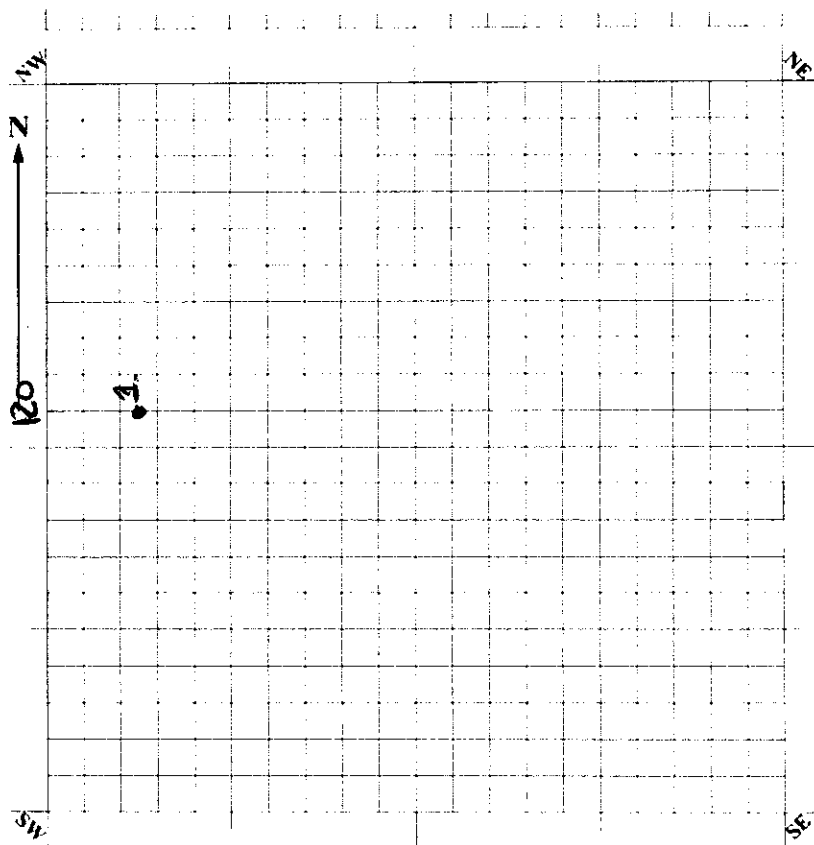
☐ Modified Faunal Remains ☐ Human Remains ☐ Glass ☒ Charcoal ☐ Masonry ☐ Bead

☐ Historic Ceramics ☐ Coin ☐ Other: _____

Description: Shell, turtle shell, snail shell, shard, faunal bones, modified shell, charcoal, burn pottery, big pieces of bones.

PLAN VIEW:

Scale



Mapped Item and Elev. (cmbd)

1 Sherd 120 North, 24 E, 13 cmbd

2. _____
3. _____
4. _____
5. _____
6. _____
7. _____
8. _____
9. _____
10. _____

FEATURES (Record on Feature Form):

- ☐ Yes ☒ No Feature Number: _____ Depth Below Surface: _____ Size: _____ cm
- ☐ Possible Post Mold ☐ Hearth ☐ Burial ☐ Trash Pit ☐ Well ☐ Cistern ☐ Foundation
- ☐ Artifact Concentration ☐ Living Floor ☐ Charcoal Concentration ☐ Other: _____

Description: _____

SPECIAL SAMPLES:

- ☒ Yes ☐ No Special Sample Number: _____
- ☐ C14 ☐ Floatation ☐ Pollen ☐ Sediment/Soil ☒ Other Ceramic Residue

Description: Sherd, 120 N, 24 E, 13 cmbd.

NOTES: _____

Continued on Note Form: ☒ Yes ☐ No Number of Pages: 1

Crew Chief's Review & Approval: SM

Principal Investigator's Approval: _____

ARCHAEOLOGY LEVEL EXCAVATION FORM

Project Name: CLAMP 6

Site Name and #: Perry site 8B2158

Unit Name: T.O.F Unit Size: 2x2m

Level: 3 Level Thickness: 10cm

Excavators: LBP, EF, M3, BB, AS Date Begun: 02/16/22

Recorded by: Jon, Megan Date Ended: 02/23/2022

EXCAVATION METHODS:

Soil Screened? ☒ Yes ☐ No Screening Method: ☐ Water ☒ Dry Mesh Size: ☐ 1/16" ☐ 1/8" ☒ 1/4"

Excavation Methods: ☒ Shovel ☐ Trowel ☐ Other: _____

DEPTHS BELOW UNIT DATUM:

Initial Depth: SW 23 SE 22 NW 24 NE 20 Center 22

Final Depth: SW 31 SE 29 NW 29 NE 28 Center 28

Elevation of Unit Datum: datum a

SOIL/SEDIMENT DESCRIPTION:

Munsell Number: 10YR 4/3 Color Description: brown

Texture: Sandy, soft Inclusions: roots

Soil Changes from Previous Level:

Soil Color: ☐ Lighter ☐ Darker ☒ Unchanged ☐ Mottled ☐ More than one ☐ NA

Soil Texture: ☐ Sandier ☐ More Clay-like ☐ Wetter ☒ Unchanged ☐ NA

Description: Sandy, same texture

ARTIFACTS:

☐ Sterile ☒ Artifacts: FS Number: _____ Total Number of Bags: 7

Artifacts Density: ☒ Increased from previous level ☐ Decreased from previous level ☐ Same ☐ NA

Artifacts in this Level: ☒ Evenly distributed ☐ Concentrated in one of more areas ☐ NA

Description: evenly distributed, more than previous level

Describe Artifact Content:

☐ NA ☒ Prehistoric Ceramics ☐ Lithics ☒ Shell ☐ Modified Shell ☒ Faunal Remains ☐ Metal

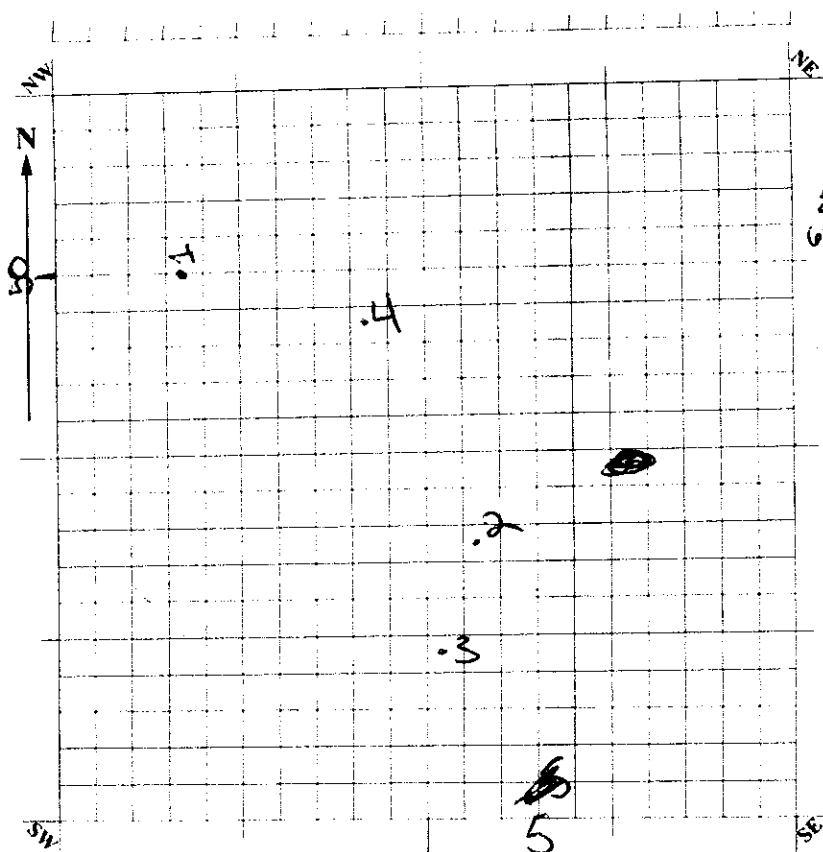
☐ Modified Faunal Remains ☐ Human Remains ☐ Glass ☒ Charcoal ☐ Masonry ☐ Bead

☐ Historic Ceramics ☐ Coin ☐ Other: _____

Description: turtle shell, pottery sherd, faunal bones.

PLAN VIEW:

Scale



Mapped Item and Elev. (cmbd)

1. Sherd 50 N, 33 E, 28 cmbd

2. Shell 127 N, 114 E 22 cmbd

3. Charcoal 150 N 24 cmbd

4. Shell Concentration 20 cmbd

5. Pottery Sherd 30 cmbd

6. _____

7. _____

8. _____

9. _____

10. _____

FEATURES (Record on Feature Form):

☒ Yes ☐ No Feature Number: _____ Depth Below Surface: 24 Size: 200 cm

☐ Possible Post Mold ☐ Hearth ☐ Burial ☐ Trash Pit ☐ Well ☐ Cistern ☐ Foundation

☐ Artifact Concentration ☐ Living Floor ☒ Charcoal Concentration ☐ Other: _____

Description: possible charcoal feature

SPECIAL SAMPLES:

☒ Yes ☐ No Special Sample Number: 4

☒ C14 ☐ Floatation ☐ Pollen ☐ Sediment/Soil ☒ Other Ceramic residue, isotopes

Description: Sherd, general level, Shell - general level

NOTES: pottery - 180 type, shell - 180 type

Continued on Note Form: ☒ Yes ☐ No Number of Pages: _____

Crew Chief's Review & Approval: JN

Principal Investigator's Approval: _____

FIELD NOTES

test unit fProject Name: CCAMP6

Site Name and #:

Penny site 882108Excavators: Penny site BPEFDate(s): 02/16/22Level 1, 2, 3 notes

Notes:

JM - 02/16/22 Level 1 ★ 1 bag
 we are starting T.U.F. Please note that the surface of this unit is disturbed from other units soil screened. everything that was collected from this level might have been because of disturbance. Lots of fish scales. faunal remains. Burn faunal remains. shell and charcoal, and a sherd.

Level 2 ★ 2 bags [1 bag for ceramic residue]
 snail shell, sherd, charcoal, faunal remains - bones, fish scales. ~~shell~~ sherd for decorative purpose (modified)
 Drum fish tooth. sherd is taken for ceramic residue
 120 North, 24 E 13 Below datum (Beautiful check stamp).
 Big pieces of bone. Really burned pottery.
 2 pieces of pottery that are what looks like it ~~will~~ is the same pottery. We are finding what appears to be deer bone. fish B. south west corner is midden.
 Turtle shell. We are not touching the south west wall because of fire ants. Possible feature on west wall. > a piece of wall

Level 3

we put in foil ~~tho~~ a vertebrae that looks like it was modified to be some beads.



Notes (continued):

North from the
50 SW corner, 33 east, 28 ABD.

this sherd was found and will be bag on Level bag
↳ sand tempered. 3 Pedestals.

1 Pedestal shell concentration. 2 Pedestal for charcoal.

We are finding little shell. We are finding
a lot of sherds, some appear to be from
the same pottery, shell, faunal remains, fish vertebrae
Bones (faunal) charred sherd.

22 cmb NW, SW-30, SE-25, center 26, NE-20

as of today we only have 2 bags

MM - Shell 22 cmbd, 127 N, 114 N

large charcoal pieces that may
have been part of feature hit w/
Shovel and moved out of context.

-collected w/ trowel + dustpan
to be screened

→ 24 cmbd, 106 E, 150 N

Shell concentration (isotope sample)

→ 28 cmbd, 63 E, 83 N

Lauren is chipping TUF from inside TNA to even
it out without collapsing the wall.

29 E, 195 N, Piece of pottery, 30 cmbd

findings bits of bone, some shells, lots of
burned wood

5 bags collected (02/23/2022)

Fire ant area pedestaled

level 3
continue.

02/16/22

02/
23/
2022

ARCHAEOLOGY LEVEL EXCAVATION FORM

Project Name: CCAMP6

Site Name and #: Penny Site BBR158

Unit Name: Unit F Unit Size: 2x2m

Level: 4 Level Thickness: 10cm

Excavators: AG, MM, BB, AS, LL, EF Date Begun: 2/23/22

Recorded by: MM, Lauren Lehman Date Ended: 2/28/22

EXCAVATION METHODS:

Soil Screened? ☒ Yes ☐ No Screening Method: ☐ Water ☒ Dry Mesh Size: ☐ 1/16" ☐ 1/8" ☒ 1/4"

Excavation Methods: ☒ Shovel ☒ Trowel ☐ Other: _____

DEPTHS BELOW UNIT DATUM:

Initial Depth: SW 34 SE 29 NW 29 NE 28 Center 28

Final Depth: SW 41 SE 39 NW 35 NE 41 Center 42

Elevation of Unit Datum: datum A

SOIL SEDIMENT DESCRIPTION:

Munsell Number: 10YR 5/3 Color Description: brown

Texture: sandy Inclusions: roots, shell

Soil Changes from Previous Level:

Soil Color: ☐ Lighter ☒ Darker ☐ Unchanged ☒ Mottled ☐ More than one ☐ NA

Soil Texture: ☒ Sandier ☐ More Clay-like ☐ Wetter ☐ Unchanged ☐ NA

Description: more shell and sandier.

ARTIFACTS:

☐ Sterile ☒ Artifacts: FS Number: _____ Total Number of Bags: 9

Artifacts Density: ☒ Increased from previous level ☐ Decreased from previous level ☐ Same ☐ NA

Artifacts in this Level: ☐ Evenly distributed ☒ Concentrated in one of more areas ☐ NA

Description: shell concentration, lots of pottery

Describe Artifact Content:

☐ NA ☒ Prehistoric Ceramics ☐ Lithics ☒ Shell ☒ Modified Shell ☒ Faunal Remains ☐ Metal

☐ Modified Faunal Remains ☐ Human Remains ☐ Glass ☐ Charcoal ☐ Masonry ☐ Bead

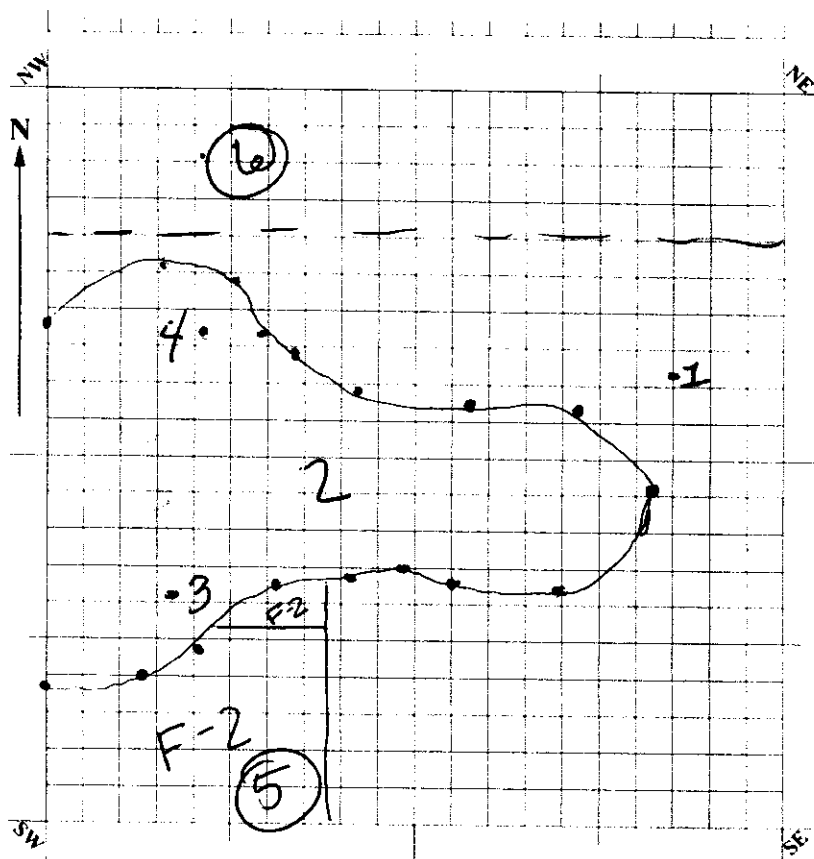
☐ Historic Ceramics ☐ Coin ☒ Other: Seed, modified mini whet shell

Description: lots of ceramics

TUF

PLAN VIEW:

Scale



Mapped Item and Elev. (cmbd)

- 32cmbd pottery
1. fragment
2. shell concentration
- 32cmbd
3. pottery sherd (33, 62)
- 33cmbd
4. pottery sherd (42, 132)
5. feature F-2
6. pottery concentration
7. _____
8. _____
9. _____
10. _____

FEATURES (Record on Feature Form):

- ☒ Yes ☐ No Feature Number: _____ Depth Below Surface: _____ Size: _____ cm
- ☐ Possible Post Mold ☐ Hearth ☐ Burial ☐ Trash Pit ☐ Well ☐ Cistern ☐ Foundation
- ☐ Artifact Concentration ☐ Living Floor ☐ Charcoal Concentration ☒ Other: shell concentration
- Description: dark concentration feature F-2

SPECIAL SAMPLES:

- ☒ Yes ☐ No Special Sample Number: _____
- ☐ C14 ☐ Floatation ☐ Pollen ☐ Sediment/Soil ☒ Other: residue samples
- Description: 4 sherd special samples

NOTES: shell, drumfish teeth, small bone
being found. Many modified shells collected
small pieces of pottery being found
(continue on note form)

Continued on Note Form: ☒ Yes ☐ No Number of Pages: (Note: 1 page) 1

Crew Chief's Review & Approval: LL Principal Investigator's Approval: _____

TU F

FIELD NOTES

Project Name: CAMP 6 Site Name and #: Penny Site 8BR158

Excavators: AB, MM, BB, AS, LL, EF Date(s): 2/23/22

Level 4 notes

Notes:

- Cleaning up feature F1, which is a shell & pottery concentration on the west wall
- took a sherd from east wall which had good residue on it to be tested by dr. Duncan
- Cleaning up floor, feature of shell is expanding from west wall all the way to the east wall
- fireant pile has subsided
- large piece of pottery from the same pot we were finding last week, also a rim sherd
- Pottery sherd
PTN 122 / PTE 170 32 cm² taken for residue sample
- mapped feature ~~25~~ f-1
mapped in pottery sherds and took them for special samples
- had 5 total bags for today 2/23/22
- cleaned up walls, found a lot of pottery in the north side of the unit, we collected one whole bag of pottery
- pedestaled feature F-1 and it seems to have gotten bigger
- no pottery can be seen w/in the shell now.
- new feature in south wall and floor around the middle of the unit.

day 2
2/23/22

↳ will map on full map as well

TOF

Notes (continued):

- mapped features F-1, F-2, took photos and removed shell for isotope sample.
- then went ahead and removed feature F-1 after removing shell
- ally then leveling out the unit
- lots of oyster and clam shell coming out of feature F-1 that we are removing because of the shell scatter
- some pottery is coming out of the rest of the unit but not nearly as much.
- 4 bags from today
- cleaning up walls and floor now after unit is leveled out.
- aaron is cleaning up walls and cutting roots out of walls

ARCHAEOLOGY LEVEL EXCAVATION FORM

TUF

Project Name: CCAMP 6

Site Name and #: Penny Site (8BR158)

Unit Name: Test Unit F Unit Size: 2 m x 2 m

Level: 5 Level Thickness: 10 cm

Excavators: LL, MS, JM, JO, AG, ET, BP, AS Date Begun: 3-2-2022

Recorded by: Melissa Stroup, Lauren Lehman Date Ended: 3/14/22

EXCAVATION METHODS:

Soil Screened? ☒ Yes ☐ No Screening Method: ☐ Water ☒ Dry Mesh Size: ☐ 1/16" ☐ 1/8" ☒ 1/4"

Excavation Methods: ☒ Shovel ☒ Trowel ☐ Other: _____

DEPTHS BELOW UNIT DATUM:

Initial Depth: SW 41 SE 39 NW 35 (pedestal) NE 41 Center 42

Final Depth: SW 50 SE 51 NW 50 NE 50 Center 49

Elevation of Unit Datum: Datum A

SOIL/SEDIMENT DESCRIPTION:

Munsell Number: 10YR 5/3 Color Description: Brown

Texture: Dry & grainy Inclusions: Roots, shell, pottery, bone

Soil Changes from Previous Level:

Soil Color: ☐ Lighter ☐ Darker ☒ Unchanged ☐ Mottled ☐ More than one ☐ NA

Soil Texture: ☒ Sandier ☐ More Clay-like ☐ Wetter ☐ Unchanged ☐ NA

Description: Same color but more gritty

ARTIFACTS:

☐ Sterile ☒ Artifacts: FS Number: _____ Total Number of Bags: 12

Artifacts Density: ☐ Increased from previous level ☐ Decreased from previous level ☒ Same ☐ NA

Artifacts in this Level: ☐ Evenly distributed ☒ Concentrated in one of more areas ☐ NA

Description: concentration of shells, pottery still common, modified deer bone.

Describe Artifact Content:

☐ NA ☒ Prehistoric Ceramics ☐ Lithics ☒ Shell ☐ Modified Shell ☒ Faunal Remains ☐ Metal

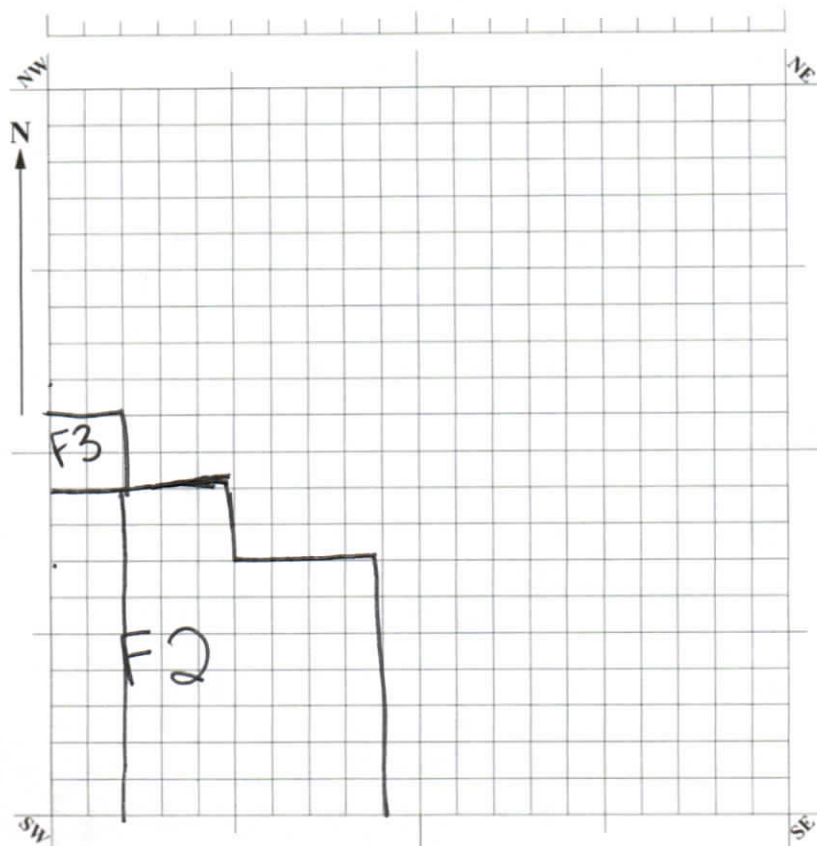
☒ Modified Faunal Remains ☐ Human Remains ☐ Glass ☐ Charcoal ☐ Masonry ☐ Bead

☐ Historic Ceramics ☐ Coin ☐ Other: _____

Description: one really cool modified deer bone, canine tooth,

PLAN VIEW:

Scale



TUF

Mapped Item and Elev. (cmbd)

1. F2 - About 40 cmbd
2. F3 - About 40 cmbd
3. _____
4. _____
5. _____
6. _____
7. _____
8. _____
9. _____
10. _____

FEATURES (Record on Feature Form):

☒ Yes ☐ No Feature Number: F2 & F3 Depth Below Surface: About 40 cmbd Size: _____ cm

☐ Possible Post Mold ☐ Hearth ☐ Burial ☐ Trash Pit ☐ Well ☐ Cistern ☐ Foundation

☐ Artifact Concentration ☐ Living Floor ☐ Charcoal Concentration ☒ Other: dark soil

Description: _____

SPECIAL SAMPLES:

☒ Yes ☐ No Special Sample Number: _____

☐ C14 ☐ Floatation ☐ Pollen ☐ Sediment/Soil ☒ Other: _____

Description: Shell isotope, Sherd residue

NOTES: _____

Continued on Note Form: ☒ Yes ☐ No Number of Pages: 1

Crew Chief's Review & Approval: LL

Principal Investigator's Approval: _____

FIELD NOTES

TUF

Project Name: CCAMP 6 Site Name and #: Penny Site (8BR158)

Excavators: MS, LL, JM, JO, BP, SW, AG Date(s): 3-2-2022

Level 5 notes

Notes:

- Starting Level 5 of Test Unit F, Sara is schnitting. ^{↓?}
 Finding some oyster shells, possible bird bones, a couple medium-sized pieces of pottery. The previous feature ^{← P1} was removed on 2/28, so the unit is fairly level again. Sara is pedestaling a possible feature on the South wall (P2). Took a special sample (residue) for a whole clam shell (bagged separately). Found a whole whelk (possible mod?) in the SW corner of the unit.

- Took a second special sample (sherd), did point provenance on it. Jason is now schnitting. Finding fish vertebrae and whelk shells in the sifter. In the SW corner, they are finding a lot of bone. Found a modified deer (?) bone! Tom thinks that there are butchery marks on the deer bone, but they might be shovel marks.

There ~~are~~ is a shell concentration on the north wall and against the East wall. Now Emily is schnitting.

In the East wall-north of shell concentration there is an abundance of pottery of similar sizes. Taking a point provenance on the pottery sherds and shell concentrations.

- pedestaled off two shell concentrations
 SW 47 SE 43 NW 41 NE 40 center 43

- mapped, wet down, and took photos of shell concentrations 1 & 2 before lunch

- excavated shell concentration areas and now continuing with level 5

- modified deer bone found in the NE corner of the unit. Pottery also found

TUF

Notes (continued): Lauren leveled the North half of the Unit to 50 cm.

This level has been very rooty.

9 bags from 3-2-2022.

Starting again on 3/14/22

• We are leveling the rest of the unit to 50 cm all around

• About 10 minutes into digging, pottery was found

• We are also finding small bones

- SW 50 SE 50 NW 50 NE 50 Center⁴⁹

• Sara leveled the Center to 50

• In level 5 overall, we found pottery, shell, & bone

• After excavation, Sara is cleaning up the features

• Sara is cleaning features F2 & F3, small bones have been found in cleanup as well as

shell

• Sara also is cleaning the walls from levels 1-5

• We are finding pottery, bones, & charcoal

• We also found ~~limestone~~ limestone & turtle shell

• F3 seems to extend southward

• 12 bags from 3/14/22

TU F

ARCHAEOLOGY LEVEL EXCAVATION FORM

Project Name: CAMP 6

Site Name and #: Perry Site, 8BR158

Unit Name: F Unit Size: 2x2m²

Level: U Level Thickness: 10 cm

Excavators: AS, SW, AG, & EF Date Begun: 3/14/22

Recorded by: AS Date Ended: 03/23/22

EXCAVATION METHODS:

Soil Screened? ☒ Yes ☐ No Screening Method: ☐ Water ☒ Dry Mesh Size: ☐ 1/16" ☐ 1/8" ☒ 1/4"

Excavation Methods: ☒ Shovel ☐ Trowel ☐ Other: _____

DEPTHS BELOW UNIT DATUM:

Initial Depth: SW 50 SE 51 NW 50 NE 50 Center 49

Final Depth: SW 60 SE 54 NW 64 NE 60 Center 60

Elevation of Unit Datum: Datum A SE → unable to dig

SOIL/SEDIMENT DESCRIPTION:

Munsell Number: 10YR/4/3 Color Description: Brown

Texture: Dry, Grainy, coarse Inclusions: Roots

Soil Changes from Previous Level:

Soil Color: ☐ Lighter ☒ Darker ☐ Unchanged ☐ Mottled ☐ More than one ☐ NA

Soil Texture: ☐ Sandier ☐ More Clay-like ☐ Wetter ☒ Unchanged ☐ NA

Description: Dry, Grainy, coarse

ARTIFACTS:

☐ Sterile ☒ Artifacts: FS Number: _____ Total Number of Bags: _____

Artifacts Density: ☐ Increased from previous level ☐ Decreased from previous level ☐ Same ☐ NA

Artifacts in this Level: ☐ Evenly distributed ☐ Concentrated in one of more areas ☐ NA

Description: _____

Describe Artifact Content:

☐ NA ☒ Prehistoric Ceramics ☒ Lithics ☒ Shell ☐ Modified Shell ☒ Faunal Remains ☐ Metal

☐ Modified Faunal Remains ☐ Human Remains ☐ Glass ☒ Charcoal ☐ Masonry ☐ Bead

☐ Historic Ceramics ☐ Coin ☒ Other: Burnt shell concretion, weird rock/meteorite

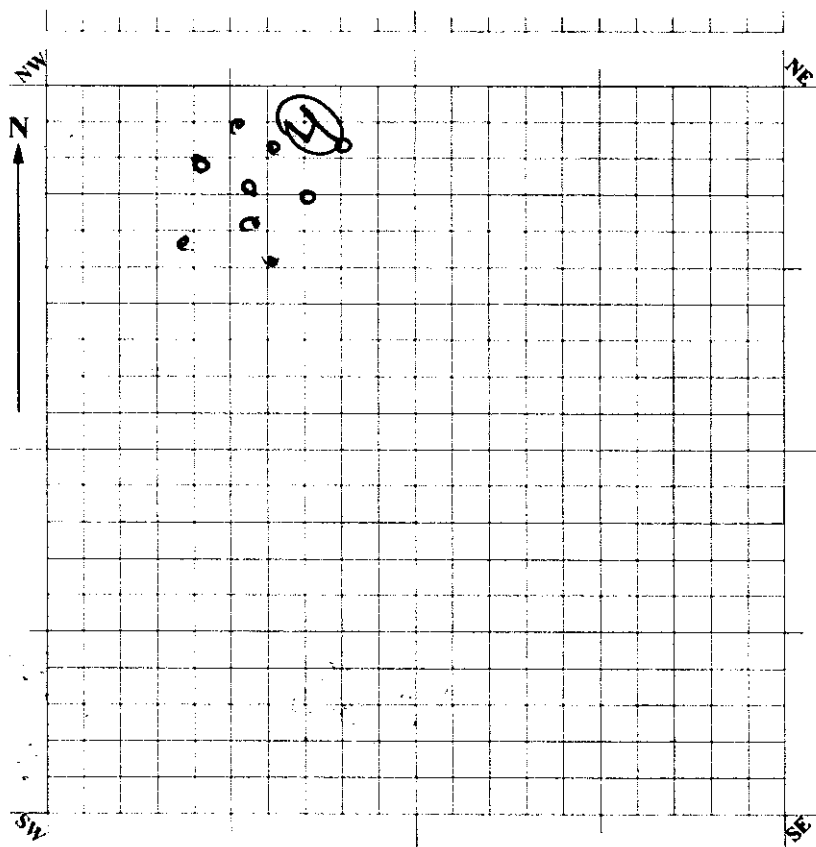
Description: Pottery, debitage, bones, & shell

thing
was with
red coloring

PLAN VIEW:

Scale

Mapped Item and Elev. (cmbd)



1. F4 - About 58 cmbd
2. _____
3. _____
4. _____
5. _____
6. _____
7. _____
8. _____
9. _____
10. _____

FEATURES (Record on Feature Form):

☒ Yes ☐ No Feature Number: F4 Depth Below Surface: 58 cmbd Size: 30 cm

☐ Possible Post Mold ☐ Hearth ☐ Burial ☐ Trash Pit ☐ Well ☐ Cistern ☐ Foundation

☐ Artifact Concentration ☐ Living Floor ☐ Charcoal Concentration ☒ Other: Shark vertebrae

Description: Shark vertebrae concentration

SPECIAL SAMPLES:

☒ Yes ☐ No Special Sample Number: _____

☒ C14 ☐ Floatation ☐ Pollen ☐ Sediment/Soil ☒ Other: Denticulate & phytolith

Description: Denticulate will be used for determining ¹⁵C species of shark

NOTES: See map for exact shape & count of vertebrae

Continued on Note Form: ☒ Yes ☐ No Number of Pages: 1

Crew Chief's Review & Approval: LL

Principal Investigator's Approval: _____

TU F

FIELD NOTES

Project Name: CCAMP 6

Site Name and #: 8BR158 Penny

Excavators: AS, SW, EF, & AG

Date(s): 3/14/22

level 6 notes

Notes:

- Pottery & bone found early in excavation
- Lots of shell
- Also found a lithic debitage flake as well as a burnt shell concentration
- There is a large shell concentration (see map) that we have pedestaled
- We also collected some shell from this concentration

- To the south of Feature F3 we found a strange wood that was red on the inside, we ^{are} collecting it & other pieces of wood ~~that~~ that resemble it

- Near the NW corner there is a concentration of similar sized ~~vertebrae~~ ^{AS}

- We are cleaning this new feature ~~AS~~ & we are taking point locations of the feature as well as a denticulate sample ~~the one AS~~ ^{AS}

- As cleaning of the feature continues, more vertebrae are appearing, about 11 ^{AS}

- The vertebrae in the concentration ~~AS~~ are shark vertebrae

TU F

Notes (continued):

The denticulate sample is being used for determining the ~~species~~ ^{species} of shark

- We found a weird, metallic, puctateed rock that we believe may be a meteorite

- It is at PTN 181 / PTE 143 55 umbel

- 15 bags of 3/14/22

- We are continuing level 6 with clearing of all features

- So far we are finding lithics, fish scales, bones ~~and~~ ^{TS} a turtle shell & regular shells

- we are also finding charcoal

- A new dark patch of soil has been found near the northeast corner

- We are now going to map the vertebrae concentration, which has become feature F4

- We are taking 3 samples of the feature; 3 vertebrae will be sampled for C14 & soil will be placed in two red cups for phytolith & denticulate samples, respectively

~~3~~ ³ 03/23/22 * 1 bag + 1 more bag added

finishing level 6. found bone, shell.

fish & shark vertebrae. little contain

in bag has a fish scale and combine vertebrae and seed pod.

T.U.F

ARCHAEOLOGY LEVEL EXCAVATION FORM

Project Name: CAMP 6
 Site Name and #: Penny site, 832158
 Unit Name: F Unit Size: 2x2m²
 Level: 7 Level Thickness: 10cm
 Excavators: AS, ~~SW~~, LL, BB, MS Date Begun: 03/23/22
 Recorded by: Jm Date Ended: 4/4/22

EXCAVATION METHODS:

Soil Screened? ☒ Yes ☐ No Screening Method: ☐ Water ☒ Dry Mesh Size: ☐ 1/16" ☐ 1/8" ☒ 1/4"

Excavation Methods: ☒ Shovel ☐ Trowel ☐ Other: _____

DEPTHS BELOW UNIT DATUM:

Initial Depth: SW 60 SE 54 NW 64 NE 60 Center 60
 Final Depth: SW 75 SE 73 NW 70 NE 74 Center 73
 Elevation of Unit Datum: Datum A

SOIL/SEDIMENT DESCRIPTION:

Munsell Number: 10YR 5/2 Color Description: grayish brown
 Texture: dry, grainy, light Inclusions: roots

Soil Changes from Previous Level: 10YR 4/3

Soil Color: ☒ Lighter ☐ Darker ☐ Unchanged ☐ Mottled ☐ More than one ☐ NA

Soil Texture: ☒ Sandier ☐ More Clay-like ☐ Wetter ☐ Unchanged ☐ NA

Description: drier,

ARTIFACTS:

☐ Sterile ☒ Artifacts: FS Number: _____ Total Number of Bags: 1 from today 4/4/22

Artifacts Density: ☐ Increased from previous level ☐ Decreased from previous level ☐ Same ☐ NA

Artifacts in this Level: ☐ Evenly distributed ☐ Concentrated in one of more areas ☐ NA

Description: _____

Describe Artifact Content:

☐ NA ☐ Prehistoric Ceramics ☐ Lithics ☒ Shell ☐ Modified Shell ☒ Faunal Remains ☐ Metal

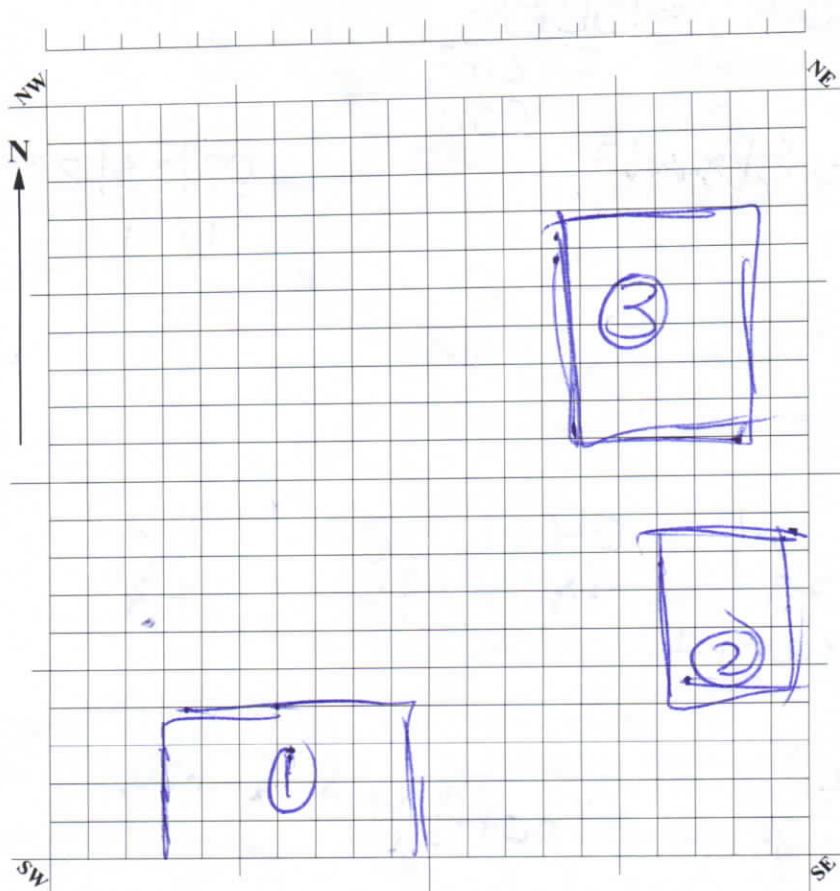
☐ Modified Faunal Remains ☐ Human Remains ☐ Glass ☐ Charcoal ☐ Masonry ☐ Bead

☐ Historic Ceramics ☐ Coin ☒ Other: shark tooth

Description: whelk, moon snail shells

PLAN VIEW:

Scale



Mapped Item and Elev. (cmbd)

1. dark soil
2. dark soil
3. shells
4. _____
5. _____
6. _____
7. _____
8. _____
9. _____
10. _____

FEATURES (Record on Feature Form):

☒ Yes ☐ No Feature Number: not assigned Depth Below Surface: to cmbd Size: _____ cm

☒ Possible Post Mold ☐ Hearth ☐ Burial ☐ Trash Pit ☐ Well ☐ Cistern ☐ Foundation

☒ Artifact Concentration ☐ Living Floor ☐ Charcoal Concentration ☐ Other: _____

Description: shells & PPMS

SPECIAL SAMPLES:

☐ Yes ☒ No Special Sample Number: _____

☐ C14 ☐ Floatation ☐ Pollen ☐ Sediment/Soil ☐ Other _____

Description: _____

NOTES: _____

Continued on Note Form: ☒ Yes ☐ No Number of Pages: 1

Crew Chief's Review & Approval: LL

Principal Investigator's Approval: _____

T.U.F. v1 7 notes front page

Notes (continued): front of page

03/23/22

- Accidentally snit through Donux. Pedestaling it.
- Donux might be coming in the bags.

NW 64 NE 64 SE 64 SW 54
pedestal blocking

center 65

at end of day.

One bag

3/28/22

Lauren is talking of the L portion of Feature F2 because it is not extended throughout the area. Feature F3 had a lithic in it! ↘

43 cm bd → Spearpoint/Lithic 32 cm east, 99 cm north

Feature F3 - Melissa bisected and took out feature pedestal separately for screening.

↳ SS isotope, C14, phytolith taken

↳ Protation to be taken weeds

and profile map to be done

all done
3/30/22

Feature F2 - Sara, Jason, and Melissa all got practice with screening, mapping, excavating, etc.

- possibly could be a hearth

center 64 SW 60 SE 60 NW 54 NE 55

distance of circular features

TUD → TUF 225 cm

TUF → TUE 355 cm

①

FIELD NOTES

Project Name: CAMP 6

Site Name and #: Penny

Excavators: AS, BB, BP, EF, JM

Date(s): ~~3/23/22~~ 3/23/22
-4/4/22

Notes:

SW ~~75~~ 73 SE 73 NW 70 NE 74
center 73

- finished level, cleaning up wall

(2)

ARCHAEOLOGY LEVEL EXCAVATION FORM

Project Name: CCAMP6
 Site Name and #: Penny Site 8BR158
 Unit Name: F Unit Size: 2x2m²
 Level: 8 Level Thickness: 10cm
 Excavators: MS, AS, EF Date Begun: 4/6/22
 Recorded by: Lauren Lehman Date Ended: 4/11/22

EXCAVATION METHODS:

Soil Screened? ☒ Yes ☐ No Screening Method: ☐ Water ☒ Dry Mesh Size: ☐ 1/16" ☐ 1/8" ☒ 1/4"
 Excavation Methods: ☒ Shovel ☒ Trowel ☐ Other: _____

DEPTHS BELOW UNIT DATUM:

Initial Depth: SW 75 SE 73 NW 70 NE 74 Center 73
 Final Depth: SW 80 SE 80 NW 80 NE 78 Center 80
 Elevation of Unit Datum: Datum A

SOIL/SEDIMENT DESCRIPTION:

Munsell Number: 10YR 6/3 Color Description: pale brown
 Texture: grainy, sandy Inclusions: roots
 Soil Changes from Previous Level: previous 10YR 5/2
 Soil Color: ☒ Lighter ☐ Darker ☐ Unchanged ☐ Mottled ☐ More than one ☐ NA
 Soil Texture: ☒ Sandier ☐ More Clay-like ☐ Wetter ☐ Unchanged ☐ NA
 Description: _____

ARTIFACTS:

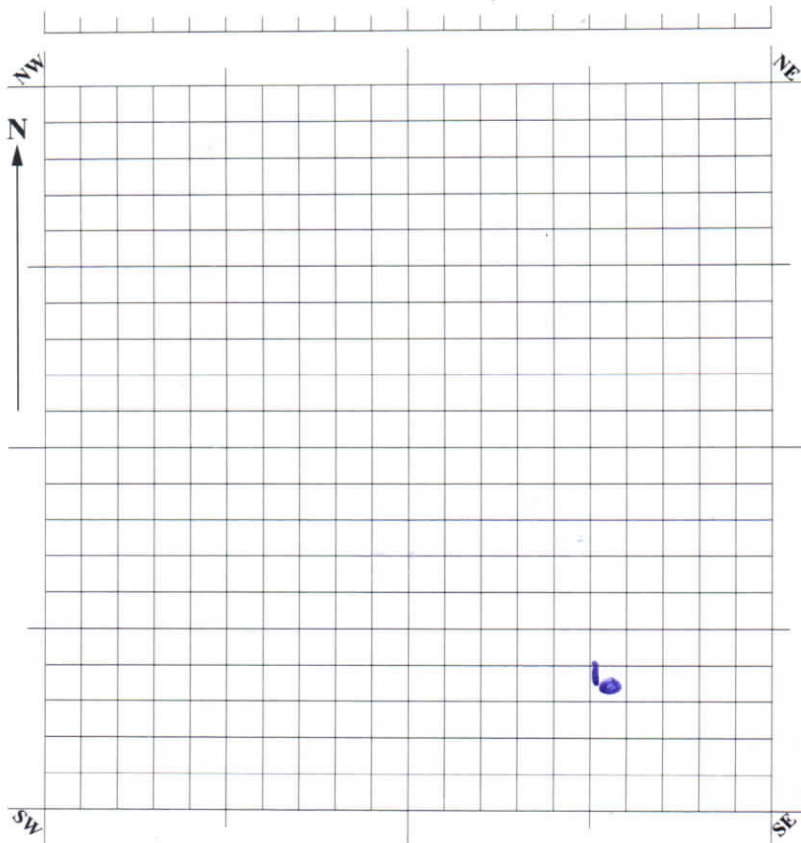
☐ Sterile ☒ Artifacts: FS Number: _____ Total Number of Bags: 2 (1 SS)
 Artifacts Density: ☐ Increased from previous level ☒ Decreased from previous level ☐ Same ☐ NA
 Artifacts in this Level: ☒ Evenly distributed ☐ Concentrated in one of more areas ☐ NA
 Description: pretty scarce, not too much

Describe Artifact Content:

☒ Prehistoric Ceramics ☐ Lithics ☐ Shell ☐ Modified Shell ☒ Faunal Remains
☐ Modified Faunal Remains ☐ Human Remains ☐ Metal ☐ Glass ☐ Charcoal
☐ Historic Ceramics ☐ Masonry ☐ Bead ☐ Coin ☒ Other: shark tooth
 Description: not too much

PLAN VIEW:

Scale



Mapped Item and Elev. (cmbd)

1. moon snail shell 78 cmbd
2. _____
3. _____
4. _____
5. _____
6. _____
7. _____
8. _____
9. _____
10. _____

FEATURES (Record on Feature Form):

- ☒ Yes ☐ No Feature Number: unassigned Depth Below Surface: _____ Size: _____ cm
- ☐ Possible Post Mold ☐ Hearth ☐ Burial ☐ Trash Pit ☐ Well ☐ Cistern ☐ Foundation
- ☐ Artifact Concentration ☐ Living Floor ☐ Charcoal Concentration ☐ Other: _____

Description: _____

SPECIAL SAMPLES:

- ☒ Yes ☐ No Special Sample Number: _____
- ☐ C14 ☐ Floatation ☐ Pollen ☐ Sediment/Soil ☒ Other isotope

Description: moon snail shell

NOTES: _____

Continued on Note Form: ☒ Yes ☐ No Number of Pages: 1

Crew Chief's Review & Approval: LL

Principal Investigator's Approval: _____

TU F

level 8 notes

FIELD NOTES

Project Name: CCAMP6

Site Name and #: BBR158 Penny Site

Excavators: MS, AS, EF

Date(s): 4/6/22

Notes:

- starting by going from in Unit A to Unit F's wall and getting down to 80.

- pottery (small pieces) that could have come wall slumpage, bone, burnt bone, shark tooth, turtle shell

- Some shell concretions

- large moon snail shells being found in each corner-ish

155 E 44 N 78 cm bd

took a moon snail shell for isotopes

some moon snail shells in a cluster, pedestaling it now

- going to map unit, clean up features, etc. when level 8 is done

SE 80 SW 78

- wall collapsed again on north wall, into Unit A. will shovel and bag it as levels 9-12 wall collapse

- have now assigned feature #s F2 (cont.) F5, F6, F7 to new features

Notes (continued):

-allie is cleaning up features so they
are nice and clean to be mapped

ARCHAEOLOGY LEVEL EXCAVATION FORM

Project Name: CCAMP6
 Site Name and #: 8BRIS8 Penny site
 Unit Name: TU-F Unit Size: 2x2m
 Level: 9 Level Thickness: _____
 Excavators: MS, KH, KT, BP, MH, SCC, UK Date Begun: 4/20/2022
 Recorded by: BP Date Ended: 4/20/2022

EXCAVATION METHODS:

Soil Screened? ☒ Yes ☐ No Screening Method: ☐ Water ☒ Dry Mesh Size: ☐ 1/16" ☐ 1/8" ☒ 1/4"
 Excavation Methods: ☒ Shovel ☒ Trowel ☐ Other: _____

DEPTHS BELOW UNIT DATUM:

Initial Depth: SW 84 SE 82 NW 81 NE 78 Center 81
 Final Depth: SW 93 SE 94 NW 90 NE 91 Center 90
 Elevation of Unit Datum: Datum A

SOIL/SEDIMENT DESCRIPTION:

Munsell Number: 10YR 7/2 Color Description: White Gray
 Texture: Beach Sand Inclusions: roots, shells,

Soil Changes from Previous Level:

Soil Color: ☒ Lighter ☐ Darker ☐ Unchanged ☐ Mottled ☐ More than one ☐ NA
 Soil Texture: ☒ Sandier ☐ More Clay-like ☐ Wetter ☐ Unchanged ☐ NA
 Description: _____

ARTIFACTS:

☐ Sterile ☒ Artifacts: FS Number: _____ Total Number of Bags: 1
 Artifacts Density: ☐ Increased from previous level ☒ Decreased from previous level ☐ Same ☐ NA
 Artifacts in this Level: ☐ Evenly distributed ☐ Concentrated in one of more areas ☐ NA
 Description: Concentration of shells,

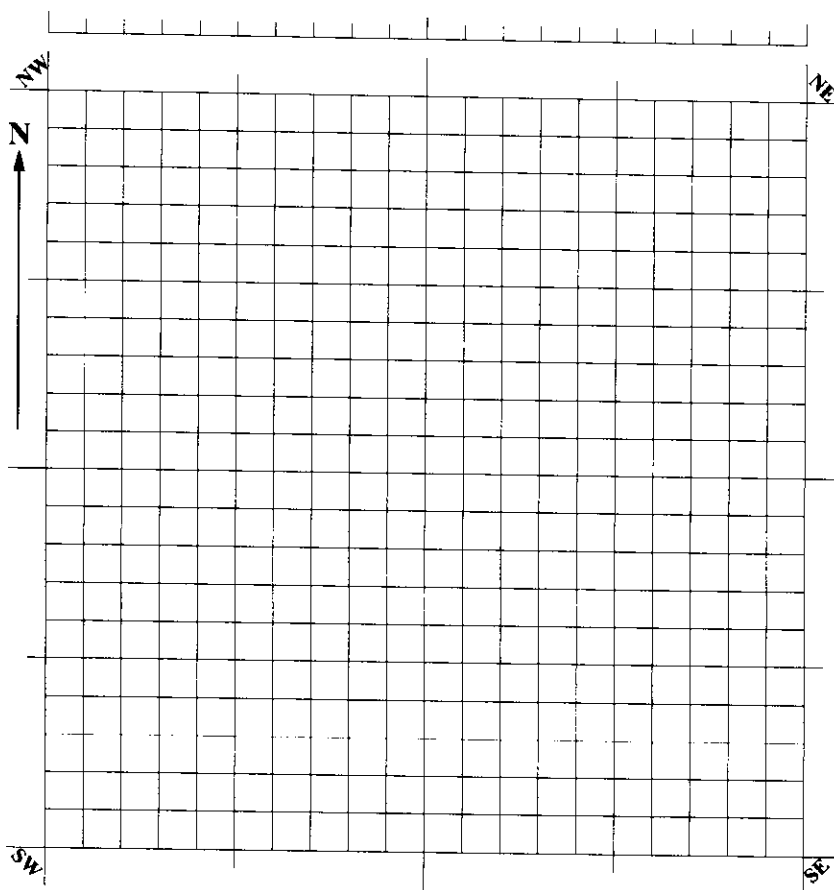
Describe Artifact Content:

☐ NA ☒ Prehistoric Ceramics ☐ Lithics ☒ Shell ☐ Modified Shell ☒ Faunal Remains ☐ Metal
☐ Modified Faunal Remains ☐ Human Remains ☐ Glass ☐ Charcoal ☐ Masonry ☐ Bead
☐ Historic Ceramics ☐ Coin ☐ Other: Flint

Description: Burnt Turtle Shell, Fish Vertebra, chert

PLAN VIEW:

Scale



Mapped Item and Elev. (cmbd)

1. _____
2. _____
3. _____
4. _____
5. _____
6. _____
7. _____
8. _____
9. _____
10. _____

FEATURES (Record on Feature Form):

☒ Yes ☐ No **Feature Number:** F8 **Depth Below Surface:** 91 **Size:** _____ cm

☐ Possible Post Mold ☐ Hearth ☐ Burial ☐ Trash Pit ☐ Well ☐ Cistern ☐ Foundation

☐ Artifact Concentration ☐ Living Floor ☐ Charcoal Concentration ☒ Other: shell concentration

Description: on F8 notes

SPECIAL SAMPLES:

☒ Yes ☐ No **Special Sample Number:** _____

☐ C14 ☒ Floatation ☐ Pollen ☐ Sediment/Soil ☒ Other: phytolith

Description: _____

NOTES: _____

Continued on Note Form: ☐ Yes ☐ No **Number of Pages:** _____

Crew Chief's Review & Approval: _____

Principal Investigator's Approval: _____

FIELD NOTES

Project Name: CCAMP6

Site Name and #: 8BRIS8 penny site

Excavators: UK, SCC, BP, MH, KT, KH, MS

Date(s): 4/20/2022

Notes: 4/20/2022

Initial depth:

SW 84 → due to feature F2, SE 82, NW 81, NE 78, C 81

- Finding a lot of small shells, a couple pieces of small bones; vertebrae and turtle shell.

- Found Pottery and more shell, burnt turtle shell.

Pottery was small. We continue to find a lot of ~~small~~ small shells. Some burnt turtle shell,

- Amy took out a large root on the N side of the unit.

- Found a fish otolith and vertebrae. Still a lot of small shells. Some larger snail shells.

- Expanded feature F1 and found a new shell concentration in N side of unit.

- A lot of shells in N part of unit. Will become a feature. lots of small shells come from entire unit still.

- Feature 83 embd.